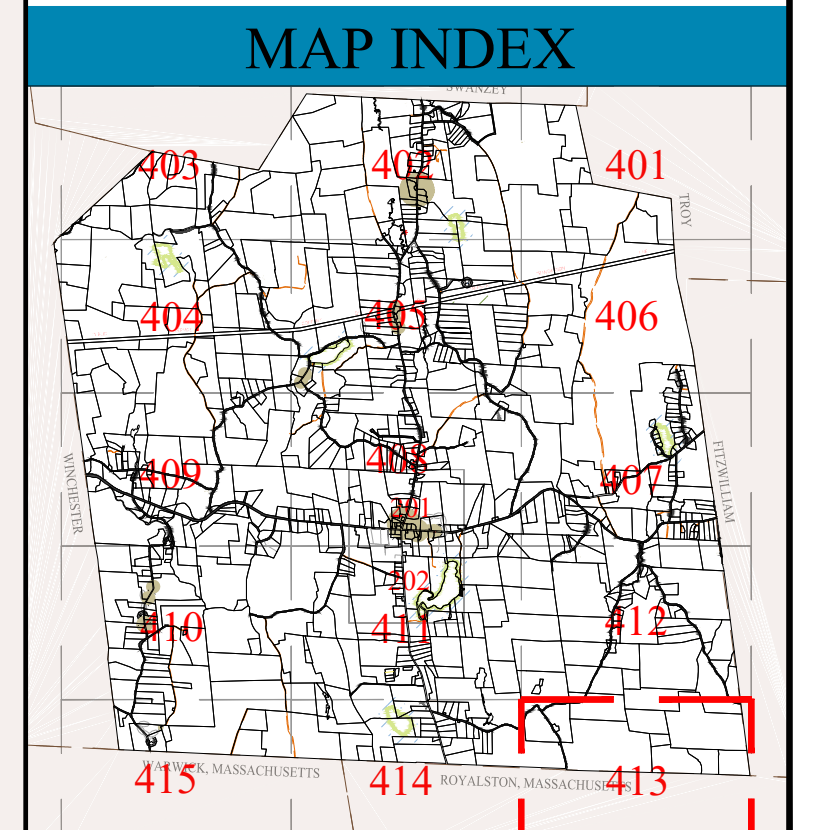
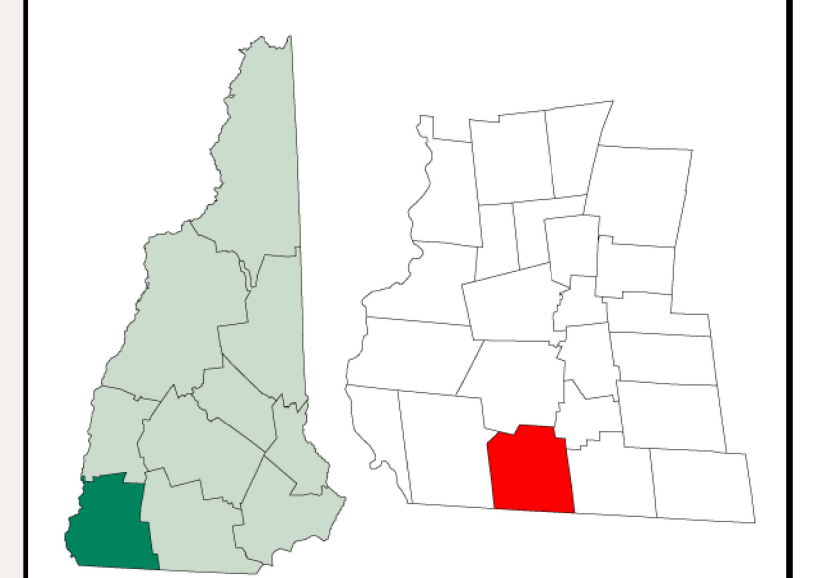

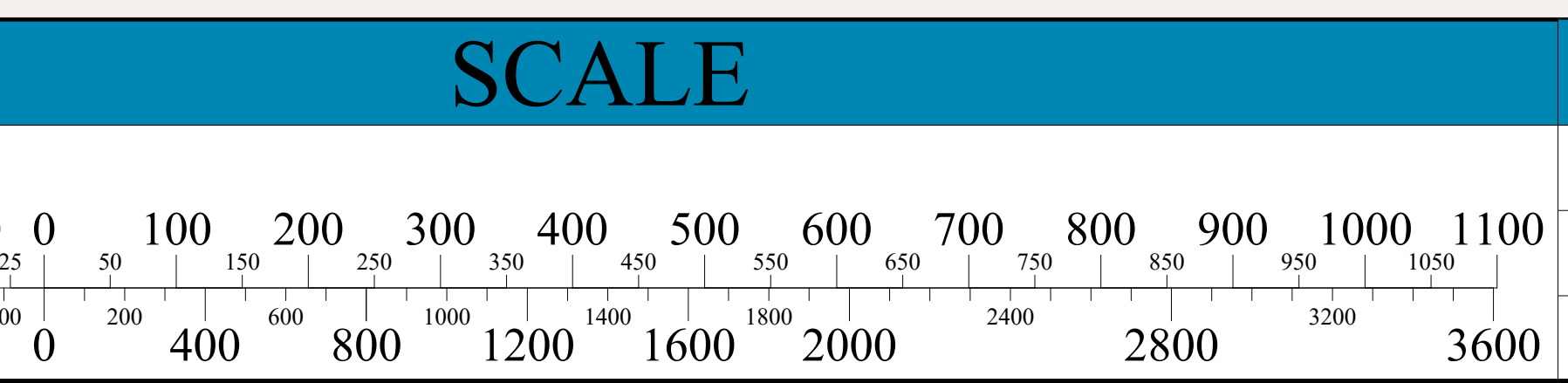
  
**Terra-Map**  
 A Division of  
**Avitar Associates**  
 of New England, Inc.  
 Phone: 603 798-4419 Fax: 603 798-4263  
 www.avitarassociates.com  
 TerraMap@avitarassociates.com

**Town of**  
**RICHMOND**  
 Cheshire County  
 New Hampshire

LEGEND	
Lot-Sub	2-12
Acreage	20 AcS
S-Survey C-Calculated	
Dimensions (Feet)	200'
Trail	
ROW/Private	
Structures	
Wetlands	
Lakes, Rivers, & Ponds	
Exempt Properties	
Town Owned Land	
Conservation Easements	
Residential District	
Lakeside District	
Wetland Conservation District	
Stonewall	
Barbed Fence	




 THE HORIZONTAL DATUM IS THE NEW HAMPSHIRE STATE PLANE COORDINATE SYSTEM, NAD 83.  
 FOR ASSESSMENT PURPOSES  
 NOT TO BE USED FOR CONVEYANCES  
**REVISED APRIL 1, 2023**



**MAP NOTES**

**413**