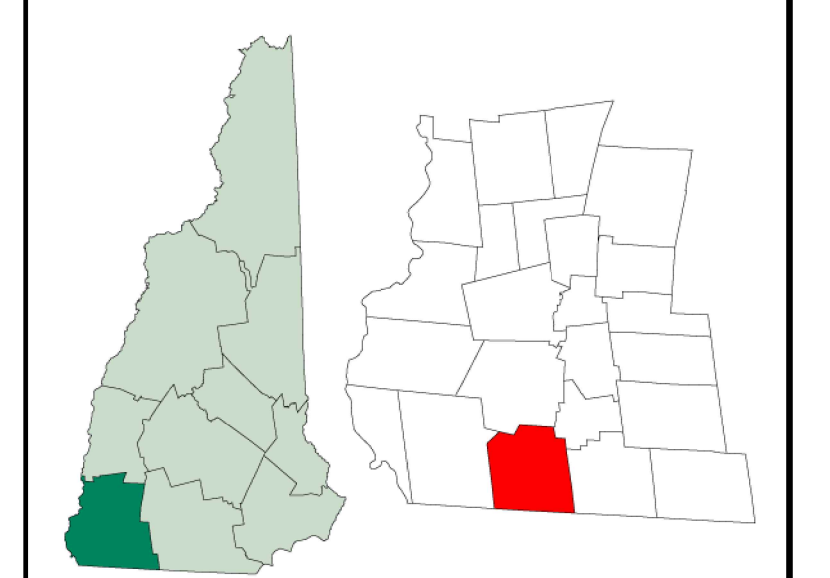


# Town of RICHMOND

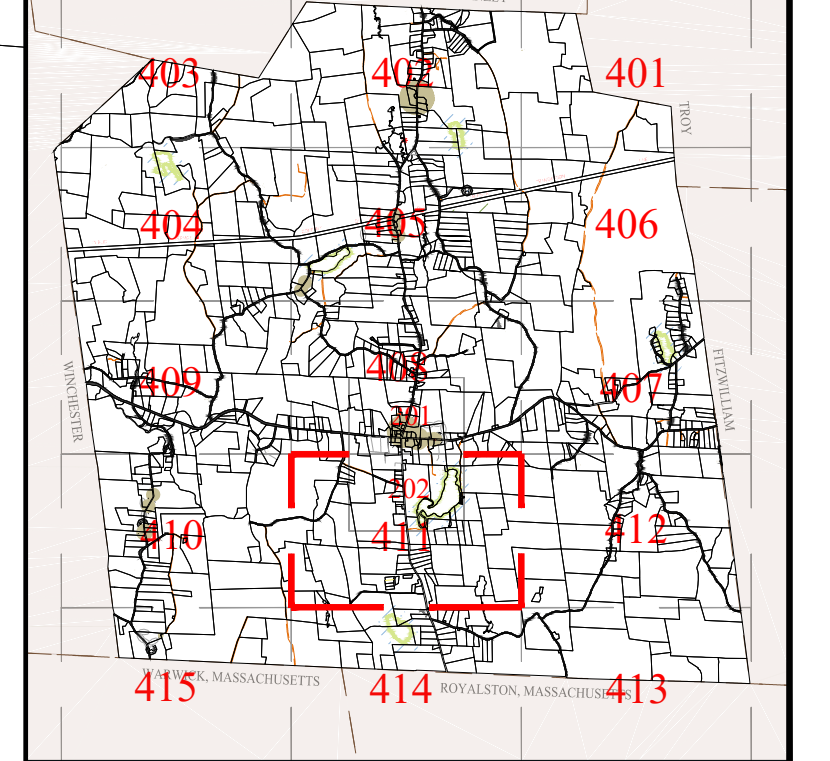
## Cheshire County New Hampshire

### LEGEND

|                               |        |
|-------------------------------|--------|
| Lot-Sub                       | 2-12   |
| Acres                         | 20 AcS |
| S-Survey C-Calculated         |        |
| Dimensions (Feet)             | 200'   |
| Trail                         |        |
| ROW/Private                   |        |
| Structures                    |        |
| Wetlands                      |        |
| Lakes, Rivers, & Ponds        |        |
| Exempt Properties             |        |
| Town Owned Land               |        |
| Conservation Easements        |        |
| Residential District          |        |
| Lakeside District             |        |
| Wetland Conservation District |        |
| Stonewall                     |        |
| Barbed Fence                  |        |




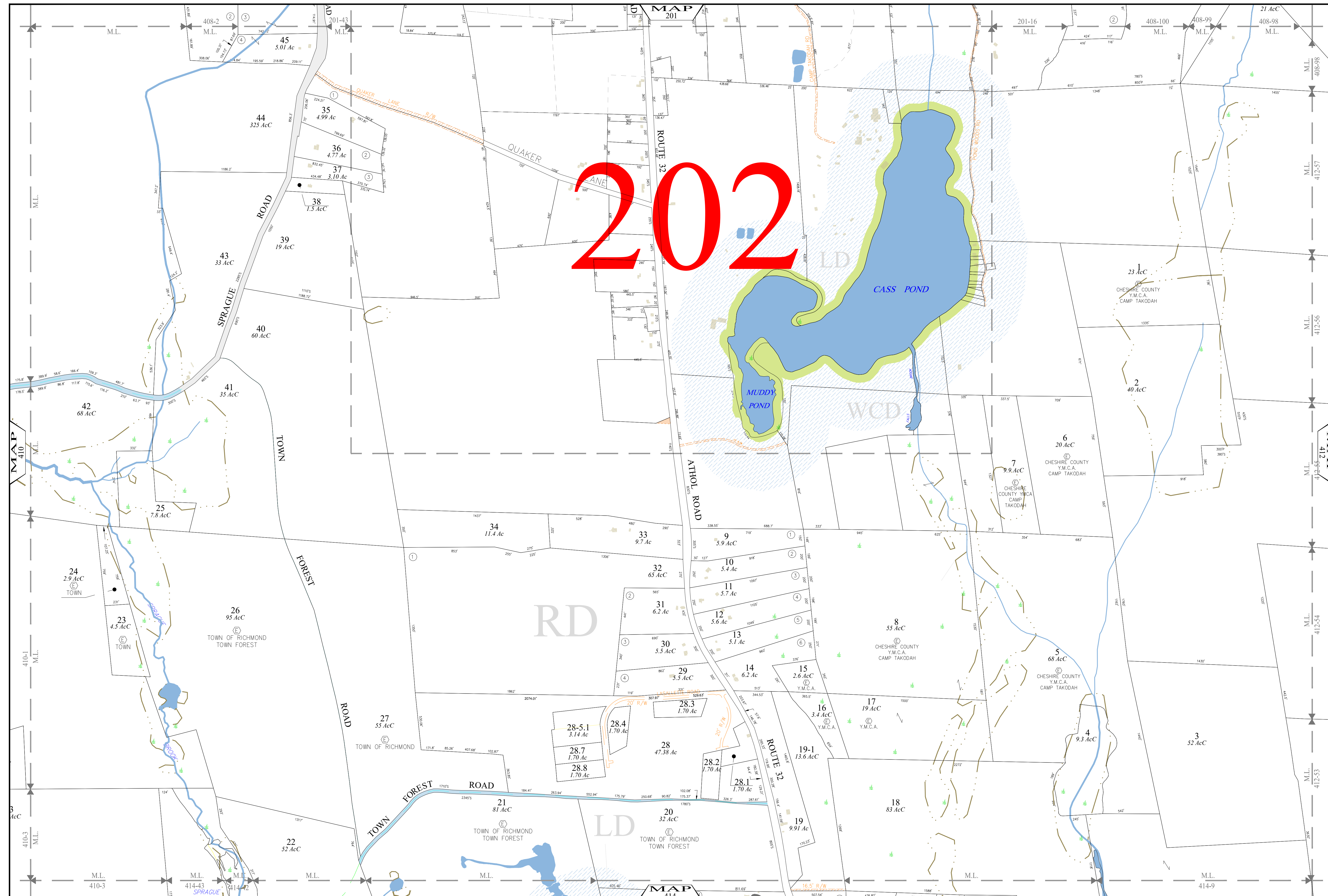
### MAP INDEX



### MAP NUMBER

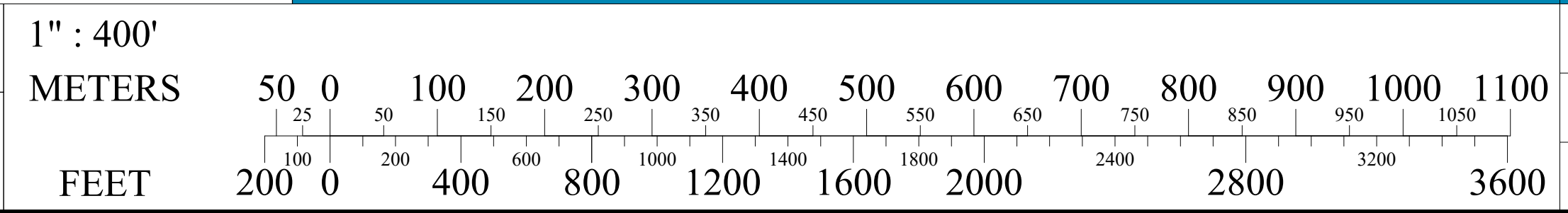
# 411

# 202



THE HORIZONTAL DATUM IS THE NEW HAMPSHIRE STATE PLANE COORDINATE SYSTEM, NAD 83.  
 FOR ASSESSMENT PURPOSES  
 NOT TO BE USED FOR CONVEYANCES  
**REVISED APRIL 1, 2023**

### SCALE



### MAP NOTES