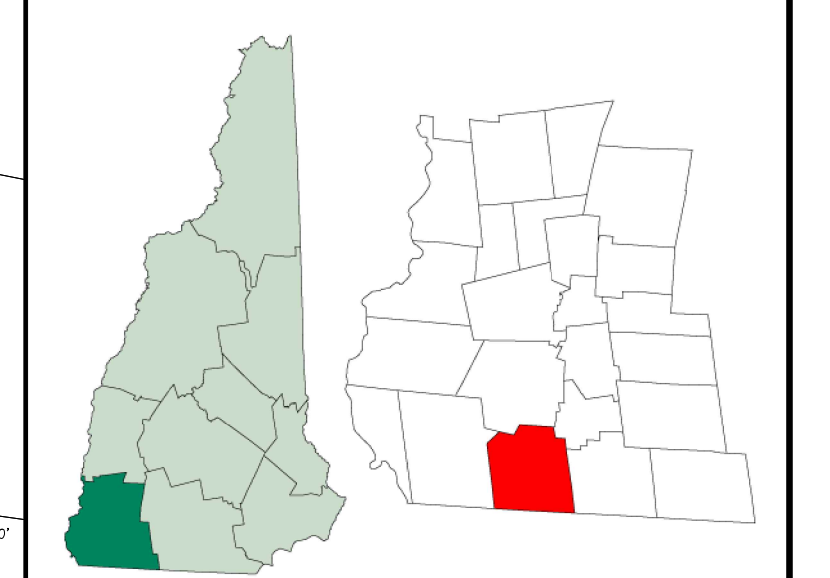


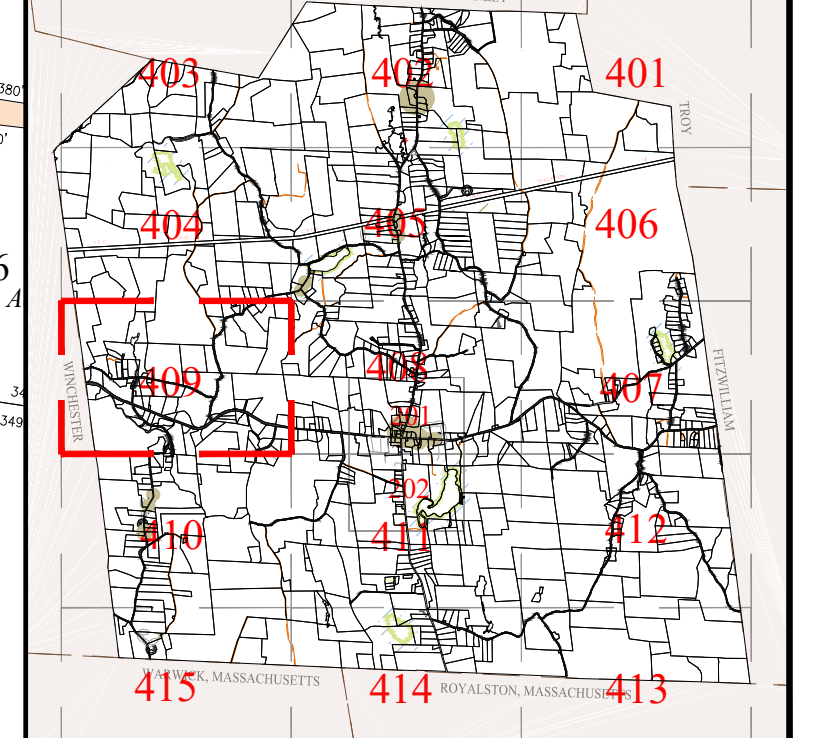
**Town of**  
**RICHMOND**  
 Cheshire County  
 New Hampshire

**LEGEND**

Lot-Sub	2-12
Acreage	20 AcS
S-Survey C-Calculated	
Dimensions (Feet)	200'
Trail	
ROW/Private	
Structures	
Wetlands	
Lakes, Rivers, & Ponds	
Exempt Properties	
Town Owned Land	
Conservation Easements	
Residential District	
Lakeside District	
Wetland Conservation District	
Stonewall	
Barbed Fence	


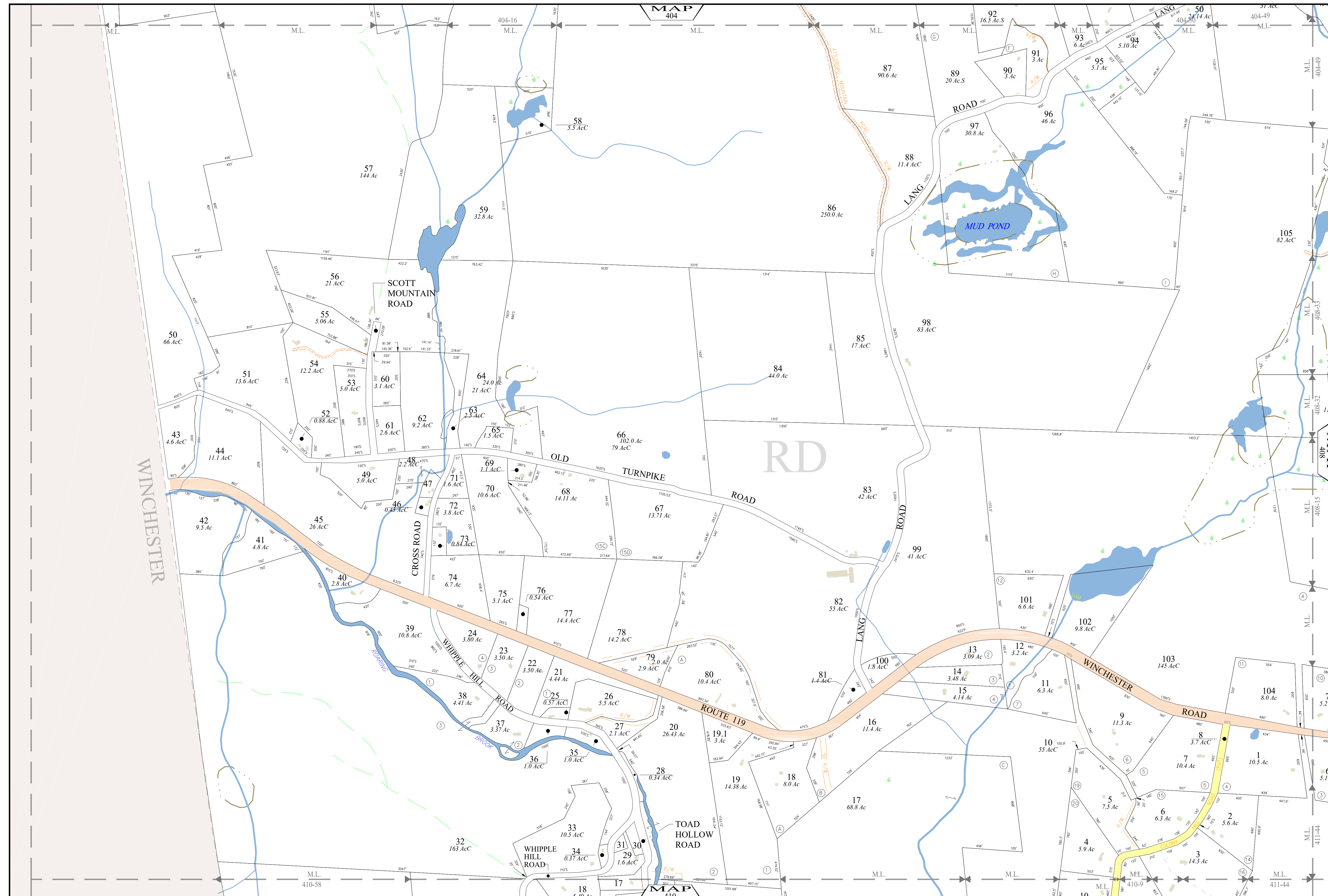


**MAP INDEX**

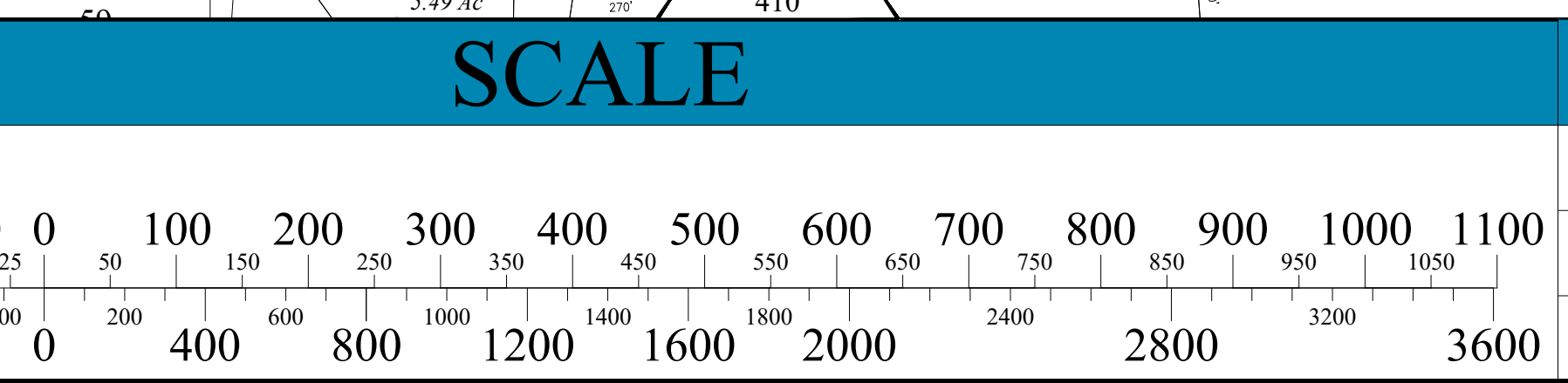


**MAP NUMBER**

**409**



THE HORIZONTAL DATUM IS THE NEW HAMPSHIRE STATE  
 PLANE COORDINATE SYSTEM, NAD 83.  
 FOR ASSESSMENT PURPOSES  
 NOT TO BE USED FOR CONVEYANCES  
**REVISED APRIL 1, 2023**



**MAP NOTES**