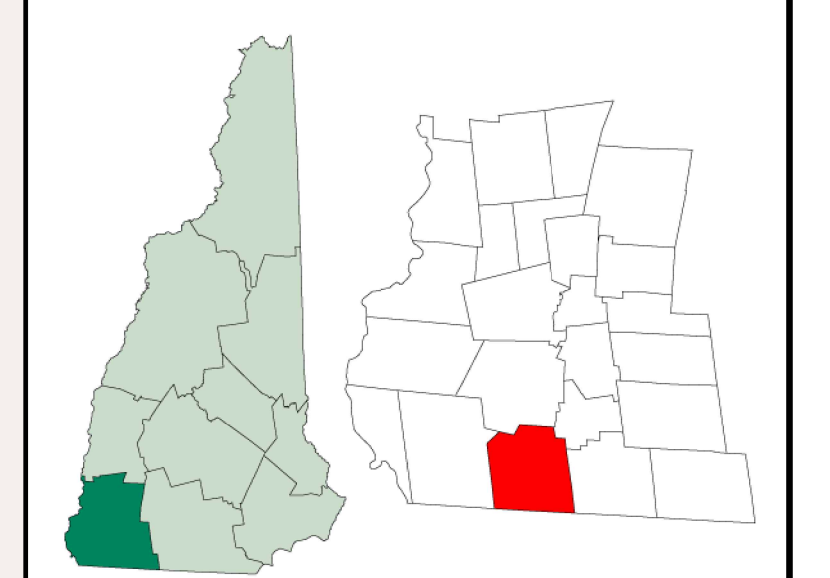


Terra-Map
A Division of
Avitar Associates
of New England, Inc.
Phone: 603 798-4419 Fax: 603 798-4263
www.avitarassociates.com
TerraMap@avitarassociates.com

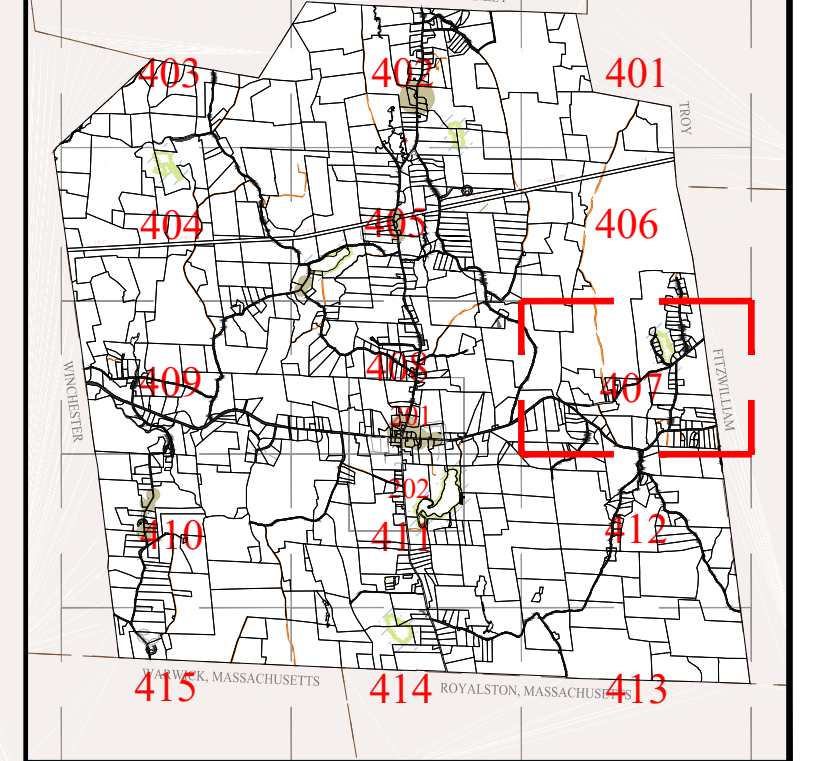
Town of
RICHMOND
Cheshire County
New Hampshire

LEGEND

Lot-Sub	2-12
Acreage	20 AcS
S-Survey C-Calculated	
Dimensions (Feet)	200'
Trail	
ROW/Private	
Structures	
Wetlands	
Lakes, Rivers, & Ponds	
Exempt Properties	
Town Owned Land	
Conservation Easements	
Residential District	
Lakeside District	
Wetland Conservation District	
Stonewall	
Barbed Fence	

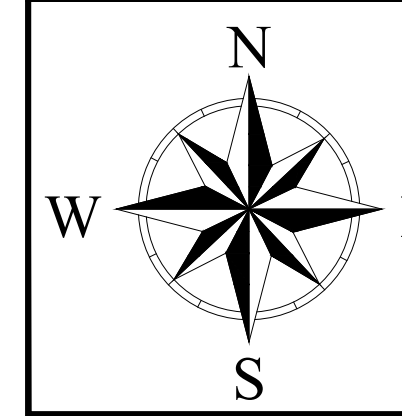


MAP INDEX

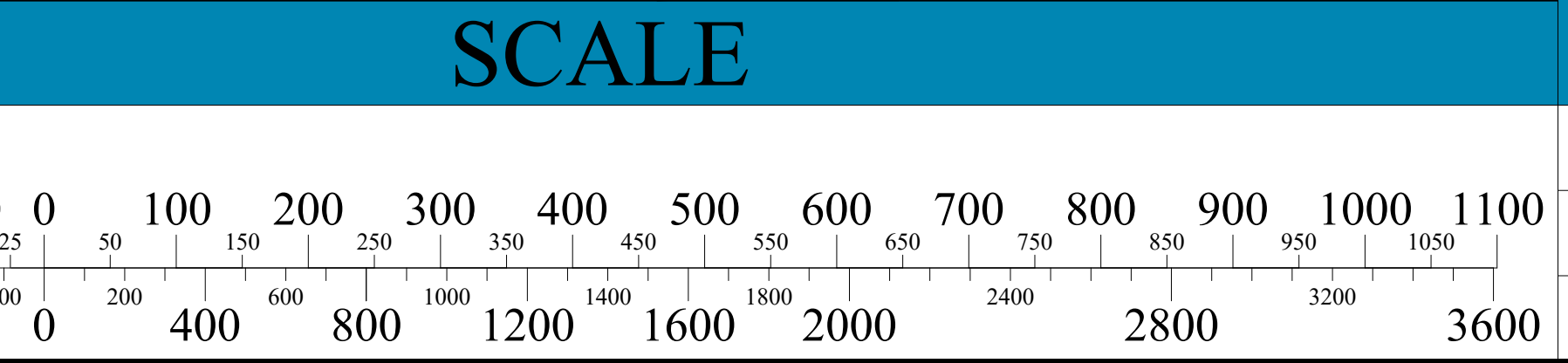


MAP NUMBER

407



THE HORIZONTAL DATUM IS THE NEW HAMPSHIRE STATE
PLANE COORDINATE SYSTEM, NAD 83.
FOR ASSESSMENT PURPOSES
NOT TO BE USED FOR CONVEYANCES
REVISED APRIL 1, 2023



MAP NOTES