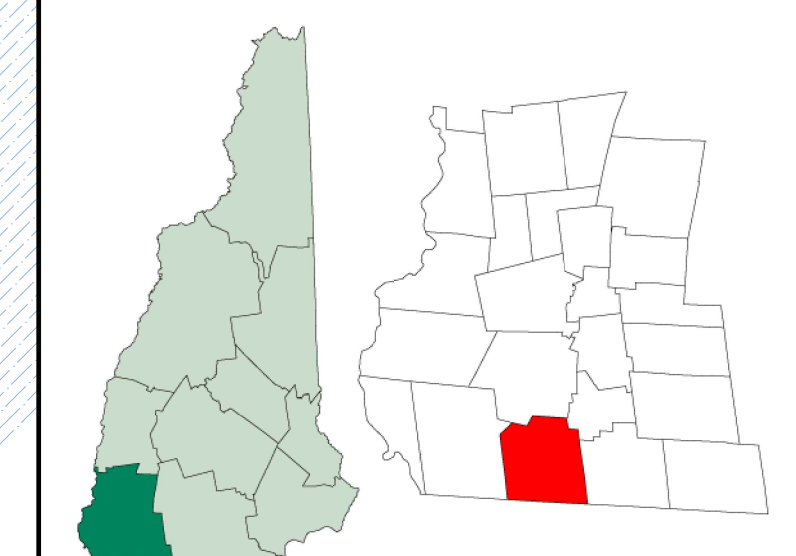


# Town of RICHMOND

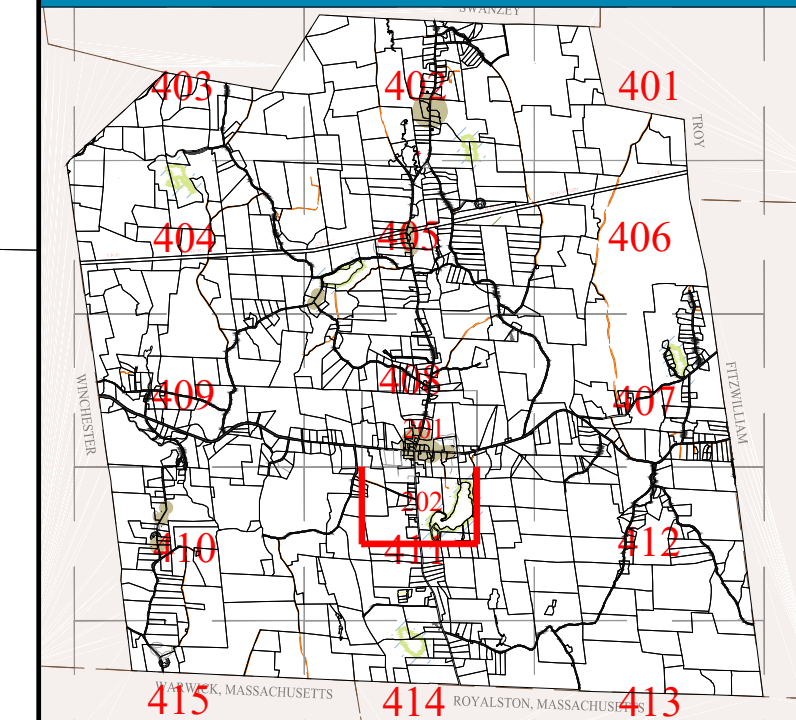
## Cheshire County New Hampshire

### LEGEND

Lot-Sub	2-12
Acres	20 AcS
S-Survey C-Calculated	
Dimensions (Feet)	200'
Trail	
ROW/Private	
Structures	
Wetlands	
Lakes, Rivers, & Ponds	
Exempt Properties	
Town Owned Land	
Conservation Easements	
Residential District	
Lakeside District	
Wetland Conservation District	
Stonewall	
Barbed Fence	




### MAP INDEX



### MAP NUMBER

# 202

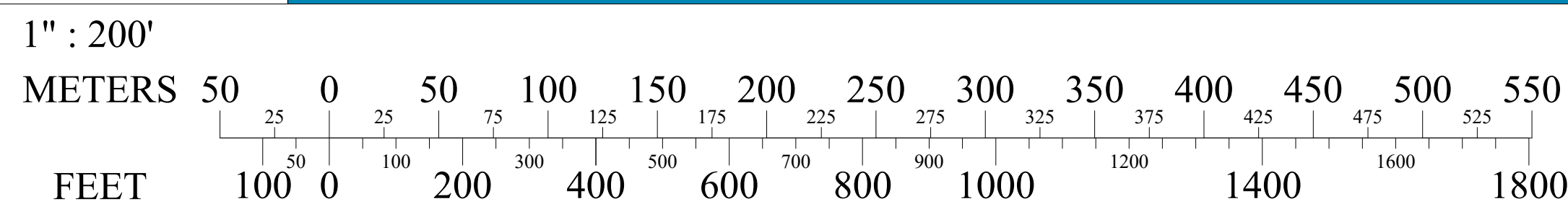


THE HORIZONTAL DATUM IS THE NEW HAMPSHIRE STATE PLANE COORDINATE SYSTEM, NAD 83.

FOR ASSESSMENT PURPOSES  
NOT TO BE USED FOR CONVEYANCES

REVISED APRIL 1, 2023

### SCALE



### MAP NOTES