

Town of
RICHMOND
NEW HAMPSHIRE
- Incorporated 1752 -



2022 ANNUAL REPORT

Jeff Taylor has been a prominent and helpful citizen of Richmond since he moved here over 50 years ago. He and his wife, Susan, operate Windswept Christmas Tree Farm, and he has been a member of the Richmond Agriculture Commission (2011-2016) and has served as well on several other boards and in other volunteer positions. Jeff served on the Police Force from 1973-1977, the Fire Department (starting in 1974), the Recreation Commission (1983-1988), and the Richmond Conservation Task Force (1987-1993). He has been a long time Conservation Commission member, having served from 1972 through the present, and he has been the chairman for several years.

We dedicate this Town Report to this very deserving member of our community – thanks so much for all you have done for the Town, as well as your commitment to preserving our natural resources.



TABLE OF CONTENT

Town Officers	2
Warrant.....	4
Proposed Budget MS-636	9
Summary of Inventory of Valuation MS-1 - 2022	18
Town Meeting and Election Results 2022.....	24
Auditor's Report	Insert
Financial Report of Town as Voted MS-535 - 2022.....	30
Report of Appropriations Actually Voted Budget of - 2022 MS-232	39
Source of Revenue.....	45
Tax Rate History & Retained Fund Balance.....	45
Tax Collector's Report	46
Department of Revenue Administration - Tax Rate Calculation.....	46
Treasurer's Report.....	Insert
Detail of Expenditures vs. Approved Budget Expenses.....	48

TOWN REPORTS

Selectmen Annual Report	54
Town Clerk's Annual Report	55
Town Clerk's Receipts	56
Report of Trust and Capital Reserve Funds MS-9.....	57
Library Financial	66
Library & Town Archives	67
Sheriff's Office	68
Park and Recreation Commission	69
Agriculture Commission Report.....	70
Supervisors of the Checklist.....	71
Health Officer Report	72
Cemetery Trustees	73
Community Organizations	74
Conservation Commission	75
Department of Welfare	76
Winchester/Richmond Solid Waste Report.....	77
Zoning Board of Adjustment.....	78
Planning Board	79
Vital Statistics	80
Property Transfers.....	81
Assessed Values	83
Unpaid Receivables.....	105

TOWN OFFICERS

As of December 31, 2022

Auditor

Vachon, Clukay & Co., PC

Agricultural Commission

Karen O'Brien 2025A
Suzen Perry 2025A
Liz Ehrman 2024A
Jennifer Daniels 2023A (*resigned*)
Mary Ann Lauretti 2023A
Lenny Solomon 2024A
Barbara Rogers, Alt. 2023A
Stillman Rogers, Alt. 2023A

Broadband Commission (*Inactive as of Nov. 2022*)

Rick Flagler 2024A
Mary Ann Lauretti 2023A
Wendy O'Brien 2024A
Ronald Raymond 2024A
Jonathan Shreckengost 2024A
Doug Smith 2024A
Arlene Crowell, Alt. 2024A
Cornelius Moriarty, Alt. 2024A

Building Committee

Vacant

Building Inspector

Board of Selectmen

Cemetery Committee

Jerry Mills 2025A
Jerald Merrifield 2023E
Laurence Richardson 2024E
John Lewis, Alternate 2025A

Conservation Commission

Jeffrey Taylor 2023A
Richard Drew 2024A
John Randall 2025A
Gary Hebert 2023A
Andrew Powers 2025A

Custodian of the Richmond 250 Cane

Vacant

Emergency Management Director

John Janicki 2023A

Fire Chief

Edward Atkins
Michael Bailey, Deputy

Forest Fire Warden

Ed Atkins
Michael Bailey, Deputy
Herbert "Buzz" Shaw, Special Deputy

Health Officer

Carol Ann Rocheleau 2023A

Home Health Care

Vacant

Inspectors of Election

Sheila Blair 2024A
Jonathan Bloom 2024A

Librarian

Wendy O'Brien

Library Trustees

Dixie Gurian 2023E
John Lewis 2024E
Barbara Rogers 2025A

Moderator

Walden Whitham 2024E

MRSD Budget Committee

Douglas Bersaw 2023E

MRSD Board

Michelle Connor 2023E

Overseer of the Poor

Board of Selectmen

Parks & Recreation Commission

R. Blair Heise (*Nov. 20*) 2022A
Jennifer Duda 2025A
Agnieszka Zielinsk 2024A
Mariusz Zielinski 2026A
Megan Brousseau 2026A

Perambulator

Richard Drew 2028A

Planning Board

Stacie Maillet..... 2024E
Lloyd Condon 2023E
Eric Duda 2023E
Douglas Smith..... 2025E
James “Jed” Butterfield..... 2025E
Karen O’Brien, Alternate 2024A
Ex Officio, Douglas Bersaw 2023A

Retention Committee

Steve Boscarino
Douglas Bersaw
Andrew Wallace
William Daniels
Karen O’Brien
Loreal Schmidt

Road Agent

Elton W Blood Jr 2023A

Safety Committee

Andrew Wallace..... 2024A
William Daniels 2023A
Susan Harrington..... 2025A
Wendy O’Brien..... 2023A

Selectboard

Andrew Wallace..... 2024E
William Daniels 2023E
Douglas Bersaw..... 2025E

Southwest Regional Planning Commission (SWRPC) Commissioner for Richmond

Ludger Morin 2024A

Supervisors of the Checklist

Pamela Bielunis..... 2026E
Alison VanBrocklin..... 2024E
Susan Lanen 2028E

Tax Collector

Steve Boscarino 2023A
Mary Rogers, Deputy..... 2025A

Town Clerk

Karen O’Brien 2024E
Deputy-Terry Davis 2025A
(resigned Jan. 1, 2023)

Treasurer

Loreal Schmidt 2023A
Janel Morin, Deputy..... 2023A

Trustee of the Trust Funds

Francesca Heap..... 2025E
Rostislav Eismont 2024E
Renee Murphy..... 2023E

Welfare Administrator

Pamela Bielunis..... 2023A

Winchester Solid Waste Management

Representative
William Daniels 2023A

Zoning Board of Adjustment

Alan Schmidt 2023A
Lloyd Condon 2025A
Mark Beauregard 2024A
Antoinette Cincotta..... 2025A
Robert Gow 2024A
Thomas Tague 2024A

Zoning Compliance Officer

Richard Drew 2023A

Town of Richmond, New Hampshire
WARRANT & BUDGET
 MARCH 2023

The inhabitants of the Town of Richmond in the County of Cheshire in the state of New Hampshire qualified to vote in Town affairs are hereby notified that the Annual Town Meeting will be held as follows:

First Session of Annual Meeting (Official Ballot Voting)

Date: March 14, 2023
Time: 11:00 am to 7:00 pm
Location: Veteran's Memorial Hall
Details: 150 Old Homestead Hwy Richmond, NH 03470

Second Session of Annual Meeting (Transaction of All Other Business)

Date: March 18, 2023
Time: 9:00 am
Location: Veteran's Memorial Hall
Details: 150 Old Homestead Hwy Richmond, NH 03470

GOVERNING BODY CERTIFICATION

We certify and attest that on or before February 27, 2023, a true and attested copy of this document was posted at the place of meeting and at the locations above and that an original was delivered to the New Hampshire Department of Revenue Administration.

Name	Position	Signature
Douglas Bersaw	Selectman	<i>Douglas Bersaw</i>
WILLIAM DANIELS	CHAIR B.O.S.	<i>William Daniels</i>
Andrew Wallace	Selectman	<i>Andrew Wallace</i>

Article 01. Choose necessary Town Officers
 To choose all necessary Town Officers for the year ensuing.

Article 02. Planning Board Amendment #1
 Are you in favor of the adoption of Amendment #1 as proposed by the Richmond Planning Board for the Town of Richmond Zoning Ordinances as follows: Changes in bold.

To add to Article 6 Wetland Conservation District, under Section 601 paragraph two, to add:

In addition to areas shown in the Town of Richmond Conservation District Map any other wetlands identified by a surveyor, soil scientist, engineer, the Conservation Commission, or the Planning Board are included in the Wetlands Conservation District. Delineation must be conducted by a septic designer, soil, or wetland scientist certified by the State of New Hampshire.

Article 03. Planning Board Amendment #2

Are you in favor of the adoption of Amendment #2 as proposed by the Richmond Planning Board for the Town of Richmond Zoning Ordinances as follows: Changes in bold.

To add under Article 6 Conservation District, Section 601.1 Functions of Wetlands:

601.1.1 Wetlands filter pollutants from waters that flow through them, and recharge underground aquifers. This protects and guarantees the town's water supply. Wetlands store water during the wettest part of the year and release water at a constant rate to maintain regular stream flows, thus, preventing serious flooding.

601.1.2 Wetlands provide critical breeding and nesting habitats for a wide variety of plants and animals, including migratory waterfowl and fish, and provide an array of commercial products, from cranberries and timber to fish. They offer wide-spread opportunities for hunting, fishing, boating, nature study and photography, thus enhancing the quality of life.

601.1.3 Wetlands help to maintain the planet's atmospheric balance because of the gasses wetlands emit and absorb, such as oxygen, nitrogen, and carbon dioxide.

Article 04. Planning Board Amendment #3

Are you in favor of the adoption of Amendment #3 as proposed by the Richmond Planning Board for the Town of Richmond Zoning Ordinances as follows: Changes in bold.

To rewrite, reorganize and add to Article 6 Wetland Conservation District, under Section 602 Purpose, specifically 602.1, 602.2, 602.5.

602.1 Control and/or prevent the development of structures and land uses within the current setback of naturally occurring wetlands, which could contribute to pollution of surface and ground water by pollutants, or cause damage to abutter's property.

602.2 To prevent the destruction of natural wetlands which provide flood protection, recharge of ground water supply, augmentation of stream flow during dry periods, and important wildlife areas. To protect water supplies and existing aquifers (water-bearing strata) and aquifer recharge areas.

602.5 To preserve and protect native flora and fauna and maintain ecological balance.

Article 05. Planning Board Amendment #4

Are you in favor of the adoption of Amendment #4 as proposed by the Richmond Planning Board for the Town of Richmond Zoning Ordinance as follows: Changes in bold.

To rewrite, reorganized, and add to Article 6, Wetland Conservation District. Under 603 Uses Permitted, specifically 603.1, 603.2, 603.3, 603.4, 603.7, and add: 603.9, and 603.10.

Nothing in this section relieves the applicant of any responsibilities for meeting any applicable state or federal requirements, permit processes, etc. Proof of any necessary state and/or federal permits and/or approvals may be required as a condition of any approvals pursuant to this section.

The following activities are exempt from the requirements of the Wetland Conservation District or exempt from the procedural requirements as noted:

Present Ordinance	Proposed Zoning Changes
603.1 Forestry and tree farming.	603.1 Forestry and tree farming, provided that the state Forestry regulations, as described in the most recent issue of the UNH Cooperative Extension Manual titled “Best Management Practices for Erosion Control on Timber Harvesting Operations in New Hampshire,” are followed.
603.2 Agriculture	603.2 Agriculture, provided that no fertilizers, non-composted waste from livestock, or any other substances that may enter and pollute the wetlands are used and that the normal drainage patterns are not altered.
603.3 Water Impoundments and well supplies.	603.3 Water impoundments and construction of well water supplies.
603.4 Drainage ways, streams, creeks, or other paths of normal run-off water.	603.4 Maintenance of existing drainage ways, streams, creeks, or other paths of normal runoff water. Maintaining, repairing, or replacing an existing and lawfully located structure or public utility, provided that the work conforms to the general standards adopted in this section.
603.7 Conservation areas and nature trails.	603.7 Conservation areas and nature trails. The construction of fences, footbridges, catwalks, footpaths, or nature trails, provided that they are constructed on posts or piles where applicable to permit unobstructed flow of water and preserve the natural contour of the wetland provided there is no use of toxic material.
NOTHING PRE-EXISTING	603.9 Emergency projects, Emergency projects necessitated by the unforeseeable breakage of existing infrastructure, or a natural weather event, may be commenced. Only the work necessary for abatement of the emergency may be performed. Within seven days the board of Selectmen must be notified of such work.
NOTHING PRE-EXISTING	603.10 Signs, fences, mailboxes, stonewalls, walks, overhangs, balconies, steps and their landings, handicap ramps, essential services, and the like.

Article 06. Planning Board Amendment #5

Are you in favor of the adoption of Amendment #5 as proposed by the Richmond Planning Board for the Town of Richmond Zoning Ordinances as follows: Changes in bold.

To add under Article 6 Conservation District, Section 604, Special Exceptions, Under 604.1.

604.01 Streets, roads, access ways, driveways, and utility rights-of-way easements, including power lines and pipelines if essential to the productive use of land not so zoned and if so located and constructed as to minimize any detrimental impact of such uses upon the wetlands. Proper evidence of this effect shall be submitted to the Board of Adjustment and shall be accompanied by the findings of a review by the Richmond Conservation Commission of the environmental effects of such proposed use upon the wetlands in question.

Article 07. Planning Board Amendment #6

Are you in favor of the adoption of Amendment #6 as proposed by the Richmond Planning Board for the Town of Richmond Zoning Ordinances as follows: Changes in bold.
To add under Article 17 Definitions.

ACCESS WAY: Primarily used for service or maintenance entrance such as agricultural field entrance, oil delivery, woodlot or forestry entrance and the like. Such Access Ways are subject to State and Town regulations.

DRIVEWAY -- A public or private roadway providing primary access from either a public or private road for vehicles to a dwelling, business, parking area, or other structure or facility that is currently used on a regular basis but does not include an access that is primarily used for service or maintenance (such as fuel oil delivery) or for agricultural purposes.

POLLUTION/POLLUTANTS - Any substance that could cause an adverse change in biological, chemical, radiological, or physical properties of the environment.

EMERGENCY PROJECT – A project which requires that work must be undertaken and substantially completed within thirty (30) days to avert an imminent danger to the public.

APPLICANT – Any individual, group of individuals, company, corporation, trust or any other legal entity, and its heirs, agents or assigns.

Article 08. Completion of Highway Dept Maintenance Garage

To see if the town will vote to expend the sum of \$65,000 for the purpose of installing the electrical, plumbing, and insulation on the new Highway Department Maintenance Garage. This sum to come from the 2023 Meals and Tax Distribution RSA-A:26:IV. No amount to be raised from taxation. Recommended by the Selectmen. Recommendations Required. (Majority vote required)

Article 09. Readopt Optional Veterans Tax Credit

Shall the town readopt the OPTIONAL VETERANS TAX CREDIT in accordance with RSA 72:28, II, for an annual tax credit on residential property of 200.00? Recommended by the Selectmen. (Majority vote required)

Article 10. Town Administration

To see if the Town will vote to raise and appropriate the sum of \$ 280,225 for Town Administration. Recommended by the Selectmen.

Article 11. Ambulance, Fire and Rescue, and Emergency Mgmt

To see if the Town will vote to raise and appropriate the sum of \$94,907 for Ambulance, Fire and Rescue, and Emergency Management. Recommended by the Selectmen.

Article 12. Highway, Streets and Sanitation

To see if the Town will vote to raise and appropriate the sum of \$ 351,900 for Highway, Streets and Sanitation. It is anticipated that this appropriation shall be offset by revenue from the Highway Block Grant. Recommended by the Selectmen.

Article 13. Health and Welfare

To see if the Town will vote to raise and appropriate the sum of \$18,274 for Health and Welfare. Recommended by the Selectmen.

- Articl 14. Culture and Recreation**
To see if the Town will vote to raise and appropriate the sum of \$52,668 for Culture and Recreation. Recommended by the Selectmen.
- Article 15. Police**
To see if the Town will vote to raise and appropriate the sum of \$88,421 for Police. Recommended by the Selectmen.
- Article 16. Fire Truck Fund**
To see if the Town will vote to raise and appropriate the sum of \$25,000 to be added to the Fire Truck Fund Capital Reserve Fund. Recommended by the Selectmen.
- Article 17. Fire Department Equipment Fund**
To see if the town will vote to raise and appropriate the sum of \$20,000 to be added to the Fire Department Equipment Fund. Recommended by the Selectmen.
- Article 18. Property Reval Fund**
To see if the Town of Richmond will vote to raise and appropriate the sum of \$10,000 to be added to the Property Revaluation Expendable Trust Fund. Recommended by the Selectmen.
- Article 19. Highway Equipment Fund**
To see if the Town of Richmond will vote to raise and appropriate the sum of \$15,000 to be added to the Highway Vehicle and Equipment Fund. Recommended by the Selectmen.
- Article 20. Petitioned Warrant Article to:Increase and/or adopt Veteran's Credits**
- Modify Veteran's Tax Credit (72:28)
Shall the town modify the Veteran's Tax Credit in accordance with RSA 72:28, 11 from its current tax credit of \$200 per year to \$750? (Majority vote required)
- All Veterans' Tax Credit (72:28-b)
Shall the Town of Richmond, N.H. ADOPT the ALL VETERANS' TAX CREDIT in accordance with RSA 72:28-b, for an annual tax credit on residential property which shall be equal to the same amount as the standard or optional veterans' tax credit voted by the Town of Richmond, N.H. under RSA 72:28? (Majority vote required).
- Optional Service Connected Total Disability Credit (RSA 72:35)
Shall the town adopt the provisions of RSA 72:35 for an optional tax credit of \$1500 for a Service-Connected Total Disability on residential property? (Majority vote required)
- Modify the Surviving Spouse (RSA-72:29-a)
Shall the town modify the Surviving Spouse Credit in accordance with RSA 72:29-a to increase the tax credit from \$1400 to \$1500 per year to amount not to exceed \$1,500 (Majority vote required).
- Adopt Certain Disabled Veteran's Credit (72:36-a)
Shall the town adopt the provisions of RSA 72:36-a for Certain Disabled Veterans credit.
- Article 21. Reports of Agents, Committees, Commissions, etc.**
To hear any reports of Agents, Committees, etc. heretofore chosen and to take any action thereon.
- Article 22. Take any action**
To take any action that may legally come before the meeting.



Appropriations

Account	Purpose	Article	Expenditures for	Appropriations	Proposed Appropriations for period	
			period ending	for period ending	ending 12/31/2023	
			12/31/2022	12/31/2022	(Recommended)	(Not Recommended)
General Government						
4130-4139	Executive	10	\$52,193	\$62,042	\$64,194	\$0
4140-4149	Election, Registration, and Vital Statistics	10	\$43,644	\$52,222	\$53,250	\$0
4150-4151	Financial Administration	10	\$27,745	\$26,431	\$27,024	\$0
4152	Revaluation of Property	10	\$45,945	\$20,000	\$12,000	\$0
4153	Legal Expense	10	\$23,061	\$25,000	\$25,000	\$0
4155-4159	Personnel Administration		\$0	\$0	\$0	\$0
4191-4193	Planning and Zoning	10	\$10,148	\$10,833	\$10,833	\$0
4194	General Government Buildings	10	\$32,216	\$33,556	\$33,774	\$0
4195	Cemeteries	10	\$12,086	\$21,600	\$21,550	\$0
4196	Insurance	10	\$14,873	\$14,000	\$19,000	\$0
4197	Advertising and Regional Association		\$0	\$0	\$0	\$0
4199	Other General Government	10	\$0	\$13,600	\$13,600	\$0
General Government Subtotal			\$261,911	\$279,284	\$280,225	\$0
Public Safety						
4210-4214	Police	15	\$53,441	\$75,067	\$88,421	\$0
4215-4219	Ambulance	11	\$16,500	\$11,000	\$11,000	\$0
4220-4229	Fire	11	\$59,405	\$77,957	\$72,613	\$0
4240-4249	Building Inspection		\$0	\$0	\$0	\$0
4290-4298	Emergency Management	11	\$10,523	\$11,294	\$11,294	\$0
4299	Other (Including Communications)		\$0	\$0	\$0	\$0
Public Safety Subtotal			\$139,869	\$175,318	\$183,328	\$0
Airport/Aviation Center						
4301-4309	Airport Operations		\$0	\$0	\$0	\$0
Airport/Aviation Center Subtotal			\$0	\$0	\$0	\$0
Highways and Streets						
4311	Administration		\$0	\$0	\$0	\$0
4312	Highways and Streets	12	\$234,180	\$231,060	\$276,900	\$0
4313	Bridges		\$0	\$0	\$0	\$0
4316	Street Lighting		\$433	\$1,000	\$0	\$0
4319	Other		\$0	\$0	\$0	\$0
Highways and Streets Subtotal			\$234,613	\$232,060	\$276,900	\$0



Appropriations

Sanitation

4321	Administration		\$0	\$0	\$0	\$0
4323	Solid Waste Collection		\$0	\$0	\$0	\$0
4324	Solid Waste Disposal	12	\$66,889	\$75,000	\$75,000	\$0
4325	Solid Waste Cleanup		\$0	\$0	\$0	\$0
4326-4328	Sewage Collection and Disposal		\$0	\$0	\$0	\$0
4329	Other Sanitation		\$0	\$0	\$0	\$0
Sanitation Subtotal			\$66,889	\$75,000	\$75,000	\$0

Water Distribution and Treatment

4331	Administration		\$0	\$0	\$0	\$0
4332	Water Services		\$0	\$0	\$0	\$0
4335	Water Treatment		\$0	\$0	\$0	\$0
4338-4339	Water Conservation and Other		\$0	\$0	\$0	\$0
Water Distribution and Treatment Subtotal			\$0	\$0	\$0	\$0

Electric

4351-4352	Administration and Generation		\$0	\$0	\$0	\$0
4353	Purchase Costs		\$0	\$0	\$0	\$0
4354	Electric Equipment Maintenance		\$0	\$0	\$0	\$0
4359	Other Electric Costs		\$0	\$0	\$0	\$0
Electric Subtotal			\$0	\$0	\$0	\$0

Health

4411	Administration	13	\$500	\$500	\$500	\$0
4414	Pest Control		\$0	\$0	\$0	\$0
4415-4419	Health Agencies, Hospitals, and Other	13	\$7,053	\$7,053	\$7,234	\$0
Health Subtotal			\$7,553	\$7,553	\$7,734	\$0

Welfare

4441-4442	Administration and Direct Assistance	13	\$3,396	\$10,221	\$10,540	\$0
4444	Intergovernmental Welfare Payments		\$0	\$0	\$0	\$0
4445-4449	Vendor Payments and Other		\$0	\$0	\$0	\$0
Welfare Subtotal			\$3,396	\$10,221	\$10,540	\$0

Culture and Recreation

4520-4529	Parks and Recreation	14	\$7,377	\$7,400	\$7,700	\$0
4550-4559	Library	14	\$40,450	\$41,676	\$44,468	\$0
4583	Patriotic Purposes		\$0	\$0	\$0	\$0
4589	Other Culture and Recreation	14	\$67	\$500	\$500	\$0
Culture and Recreation Subtotal			\$47,894	\$49,576	\$52,668	\$0



Appropriations

Conservation and Development

4611-4612	Administration and Purchasing of Natural Resources	\$0	\$0	\$0	\$0
4619	Other Conservation	\$0	\$0	\$0	\$0
4631-4632	Redevelopment and Housing	\$0	\$0	\$0	\$0
4651-4659	Economic Development	\$0	\$0	\$0	\$0
Conservation and Development Subtotal		\$0	\$0	\$0	\$0

Debt Service

4711	Long Term Bonds and Notes - Principal	\$0	\$2,000,000	\$0	\$0
4721	Long Term Bonds and Notes - Interest	\$0	\$2,511	\$0	\$0
4723	Tax Anticipation Notes - Interest	\$0	\$0	\$0	\$0
4790-4799	Other Debt Service	\$24,000	\$86,489	\$0	\$0
Debt Service Subtotal		\$24,000	\$2,089,000	\$0	\$0

Capital Outlay

4901	Land	\$0	\$0	\$0	\$0
4902	Machinery, Vehicles, and Equipment	\$0	\$0	\$0	\$0
4903	Buildings	\$0	\$0	\$0	\$0
4909	Improvements Other than Buildings	\$89,950	\$85,000	\$0	\$0
Capital Outlay Subtotal		\$89,950	\$85,000	\$0	\$0

Operating Transfers Out

4912	To Special Revenue Fund	\$0	\$0	\$0	\$0
4913	To Capital Projects Fund	\$0	\$0	\$0	\$0
4914A	To Proprietary Fund - Airport	\$0	\$0	\$0	\$0
4914E	To Proprietary Fund - Electric	\$0	\$0	\$0	\$0
4914O	To Proprietary Fund - Other	\$0	\$0	\$0	\$0
4914S	To Proprietary Fund - Sewer	\$0	\$0	\$0	\$0
4914W	To Proprietary Fund - Water	\$0	\$0	\$0	\$0
4918	To Non-Expendable Trust Funds	\$0	\$0	\$0	\$0
4919	To Fiduciary Funds	\$0	\$0	\$0	\$0
Operating Transfers Out Subtotal		\$0	\$0	\$0	\$0

Total Operating Budget Appropriations	\$886,395	\$0
--	------------------	------------



Special Warrant Articles

Account	Purpose	Article	Proposed Appropriations for period ending 12/31/2023	
			(Recommended)	(Not Recommended)
4319	Other	08	\$65,000	\$0
		<i>Purpose: Completion of Highway Dept Maintenance Garage</i>		
4913	To Capital Projects Fund	19	\$15,000	\$0
		<i>Purpose: Highway Equipment Fund</i>		
4915	To Capital Reserve Fund	16	\$25,000	\$0
		<i>Purpose: Fire Truck Fund</i>		
4916	To Expendable Trusts/Fiduciary Funds	17	\$20,000	\$0
		<i>Purpose: Fire Department Equipment Fund</i>		
4916	To Expendable Trusts/Fiduciary Funds	18	\$10,000	\$0
		<i>Purpose: Property Reval Fund</i>		
Total Proposed Special Articles			\$135,000	\$0



Individual Warrant Articles

Account	Purpose	Article	Proposed Appropriations for period ending 12/31/2023	
			(Recommended)	(Not Recommended)
Total Proposed Individual Articles			\$0	\$0



Revenues

Account	Source	Article	Actual Revenues for period ending 12/31/2022	Estimated Revenues for period ending 12/31/2022	Estimated Revenues for period ending 12/31/2023
Taxes					
3120	Land Use Change Tax - General Fund		\$0	\$0	\$0
3180	Resident Tax		\$0	\$0	\$0
3185	Yield Tax	10	\$21,750	\$14,500	\$14,500
3186	Payment in Lieu of Taxes		\$0	\$0	\$0
3187	Excavation Tax		\$0	\$0	\$0
3189	Other Taxes		\$0	\$0	\$0
3190	Interest and Penalties on Delinquent Taxes	10	\$6,733	\$2,000	\$2,000
9991	Inventory Penalties		\$0	\$0	\$0
Taxes Subtotal			\$28,483	\$16,500	\$16,500
Licenses, Permits, and Fees					
3210	Business Licenses and Permits		\$0	\$0	\$0
3220	Motor Vehicle Permit Fees	10	\$239,042	\$230,000	\$230,000
3230	Building Permits	10	\$2,550	\$2,500	\$2,500
3290	Other Licenses, Permits, and Fees	10	\$8,005	\$3,000	\$3,000
3311-3319	From Federal Government		\$0	\$0	\$0
Licenses, Permits, and Fees Subtotal			\$249,597	\$235,500	\$235,500
State Sources					
3351	Municipal Aid/Shared Revenues		\$0	\$0	\$0
3352	Meals and Rooms Tax Distribution	08	\$106,213	\$106,213	\$65,000
3353	Highway Block Grant	12	\$101,735	\$56,625	\$50,000
3354	Water Pollution Grant		\$0	\$0	\$0
3355	Housing and Community Development		\$0	\$0	\$0
3356	State and Federal Forest Land Reimbursement		\$0	\$0	\$0
3357	Flood Control Reimbursement		\$0	\$0	\$0
3359	Other (Including Railroad Tax)		\$0	\$0	\$0
3379	From Other Governments		\$0	\$0	\$0
State Sources Subtotal			\$207,948	\$162,838	\$115,000
Charges for Services					
3401-3406	Income from Departments		\$0	\$0	\$0
3409	Other Charges		\$0	\$0	\$0
Charges for Services Subtotal			\$0	\$0	\$0
Miscellaneous Revenues					
3501	Sale of Municipal Property		\$0	\$0	\$0
3502	Interest on Investments		\$0	\$0	\$0
3503-3509	Other		\$0	\$0	\$0



Revenues

Miscellaneous Revenues Subtotal		\$0	\$0	\$0
Interfund Operating Transfers In				
3912	From Special Revenue Funds	\$0	\$0	\$0
3913	From Capital Projects Funds	\$0	\$0	\$0
3914A	From Enterprise Funds: Airport (Offset)	\$0	\$0	\$0
3914E	From Enterprise Funds: Electric (Offset)	\$0	\$0	\$0
3914O	From Enterprise Funds: Other (Offset)	\$0	\$0	\$0
3914S	From Enterprise Funds: Sewer (Offset)	\$0	\$0	\$0
3914W	From Enterprise Funds: Water (Offset)	\$0	\$0	\$0
3915	From Capital Reserve Funds	\$0	\$0	\$0
3916	From Trust and Fiduciary Funds	\$0	\$0	\$0
3917	From Conservation Funds	\$0	\$0	\$0
Interfund Operating Transfers In Subtotal		\$0	\$0	\$0
Other Financing Sources				
3934	Proceeds from Long Term Bonds and Notes	\$0	\$2,000,000	\$0
9998	Amount Voted from Fund Balance	\$0	\$0	\$0
9999	Fund Balance to Reduce Taxes	\$0	\$0	\$0
Other Financing Sources Subtotal		\$0	\$2,000,000	\$0
Total Estimated Revenues and Credits		\$486,028	\$2,414,838	\$367,000



Budget Summary

Item	Period ending 12/31/2023
Operating Budget Appropriations	\$886,395
Special Warrant Articles	\$135,000
Individual Warrant Articles	\$0
Total Appropriations	\$1,021,395
Less Amount of Estimated Revenues & Credits	\$367,000
Estimated Amount of Taxes to be Raised	\$654,395





Richmond Summary Inventory of Valuation

Reports Required: RSA 21-J:34 as amended, provides for certification of valuations, appropriations, estimated revenues and such other information as the Department of Revenue Administration may require upon reports prescribed for that purpose.

Note: The values and figures provided represent the detailed values that are used in the city/towns tax assessments and sworn to uphold under Oath per RSA 75:7.

For assistance please contact:
NH DRA Municipal and Property Division
(603) 230-5090
<http://www.revenue.nh.gov/mun-prop/>

Assessor
Loren Martin (Avitar Associates of New England)

Municipal Officials		
Name	Position	Signature
William Daniels	Chair B.O.S.	
Douglas Bersaw		
Andrew Wallace	Selectman	

Preparer		
Name	Phone	Email
Susan Harrington	603-239-4232	susan.harrington.richmond@gmail.com
		
Preparer's Signature		



Land Value Only		Acres	Valuation	
1A	Current Use RSA 79-A	19,090.76	\$1,404,314	
1B	Conservation Restriction Assessment RSA 79-B	0.00	\$0	
1C	Discretionary Easements RSA 79-C	0.00	\$0	
1D	Discretionary Preservation Easements RSA 79-D	0.00	\$0	
1E	Taxation of Land Under Farm Structures RSA 79-F	0.00	\$0	
1F	Residential Land	3,571.40	\$44,759,400	
1G	Commercial/Industrial Land	88.31	\$2,393,100	
1H	Total of Taxable Land	22,750.47	\$48,556,814	
1I	Tax Exempt and Non-Taxable Land	779.31	\$3,904,500	
Buildings Value Only		Structures	Valuation	
2A	Residential	0	\$101,913,000	
2B	Manufactured Housing RSA 674:31	0	\$2,924,700	
2C	Commercial/Industrial	0	\$5,274,200	
2D	Discretionary Preservation Easements RSA 79-D	0	\$0	
2E	Taxation of Farm Structures RSA 79-F	0	\$0	
2F	Total of Taxable Buildings	0	\$110,111,900	
2G	Tax Exempt and Non-Taxable Buildings	0	\$12,697,100	
Utilities & Timber			Valuation	
3A	Utilities		\$12,825,030	
3B	Other Utilities		\$0	
4	Mature Wood and Timber RSA 79:5		\$0	
5	Valuation before Exemption		\$171,493,744	
Exemptions		Total Granted	Valuation	
6	Certain Disabled Veterans RSA 72:36-a	0	\$0	
7	Improvements to Assist the Deaf RSA 72:38-b V	0	\$0	
8	Improvements to Assist Persons with Disabilities RSA 72:37-a	0	\$0	
9	School Dining/Dormitory/Kitchen Exemption RSA 72:23-IV	0	\$0	
10A	Non-Utility Water & Air Pollution Control Exemption RSA 72:12	0	\$0	
10B	Utility Water & Air Pollution Control Exemption RSA 72:12-a	0	\$0	
11	Modified Assessed Value of All Properties		\$171,493,744	
Optional Exemptions		Amount Per	Total	Valuation
12	Blind Exemption RSA 72:37	\$0	0	\$0
13	Elderly Exemption RSA 72:39-a,b	\$0	4	\$75,000
14	Deaf Exemption RSA 72:38-b	\$0	0	\$0
15	Disabled Exemption RSA 72:37-b	\$0	0	\$0
16	Wood Heating Energy Systems Exemption RSA 72:70	\$0	0	\$0
17	Solar Energy Systems Exemption RSA 72:62	\$0	7	\$73,600
18	Wind Powered Energy Systems Exemption RSA 72:66	\$0	0	\$0
19	Additional School Dining/Dorm/Kitchen Exemptions RSA 72:23	\$0	0	\$0
19A	Electric Energy Storage Systems RSA 72:85	\$0	0	\$0
19B	Renewable Generation Facilities & Electric Energy Systems	\$0	0	\$0
20	Total Dollar Amount of Exemptions			\$148,600
21A	Net Valuation			\$171,345,144
21B	Less TIF Retained Value			\$0
21C	Net Valuation Adjusted to Remove TIF Retained Value			\$171,345,144
21D	Less Commercial/Industrial Construction Exemption			\$0
21E	Net Valuation Adjusted to Remove TIF Retained Value and Comm/Ind Construction			\$171,345,144
22	Less Utilities			\$12,825,030
23A	Net Valuation without Utilities			\$158,520,114
23B	Net Valuation without Utilities, Adjusted to Remove TIF Retained Value			\$158,520,114



Utility Value Appraisers

New Hampshire Department of Revenue Administration

Avitar

The municipality **DOES NOT** use DRA utility values. The municipality **IS NOT** equalized by the ratio.

Electric Company Name	Distr.	Distr. (Other)	Gen.	Trans.	Valuation
PSNH DBA EVERSOURCE ENERGY	\$3,833,300	\$370,030	\$0	\$8,621,700	\$12,825,030
	\$3,833,300	\$370,030	\$0	\$8,621,700	\$12,825,030



Veteran's Tax Credits	Limits	Number	Est. Tax Credits
Veterans' Tax Credit RSA 72:28	\$200	46	\$9,200
Surviving Spouse RSA 72:29-a	\$700	0	\$0
Tax Credit for Service-Connected Total Disability RSA 72:35	\$1,400	5	\$7,000
All Veterans Tax Credit RSA 72:28-b	\$0	0	\$0
Combat Service Tax Credit RSA 72:28-c	\$0	0	\$0
		51	\$16,200

Deaf & Disabled Exemption Report

Deaf Income Limits		Deaf Asset Limits	
Single	\$0	Single	\$0
Married	\$0	Married	\$0

Disabled Income Limits		Disabled Asset Limits	
Single	\$0	Single	\$0
Married	\$0	Married	\$0

Elderly Exemption Report

First-time Filers Granted Elderly Exemption for the Current Tax Year

Age	Number
65-74	0
75-79	0
80+	0

Total Number of Individuals Granted Elderly Exemptions for the Current Tax Year and Total Number of Exemptions Granted

Age	Number	Amount	Maximum	Total
65-74	0	\$10,000	\$0	\$0
75-79	1	\$15,000	\$15,000	\$15,000
80+	3	\$20,000	\$60,000	\$60,000
	4		\$75,000	\$75,000

Income Limits	
Single	\$20,000
Married	\$24,000

Asset Limits	
Single	\$35,000
Married	\$35,000

Has the municipality adopted an exemption for Electric Energy Systems? (RSA 72:85)

Granted/Adopted? No Properties:

Has the municipality adopted an exemption for Renewable Gen. Facility & Electric Energy Storage? (RSA 72:87)

Granted/Adopted? No Properties:

Has the municipality adopted Community Tax Relief Incentive? (RSA 79-E)

Granted/Adopted? No Structures:

Has the municipality adopted Taxation of Certain Chartered Public School Facilities? (RSA 79-H)

Granted/Adopted? No Properties:

Has the municipality adopted Taxation of Qualifying Historic Buildings? (RSA 79-G)

Granted/Adopted? No Properties:

Has the municipality adopted the optional commercial and industrial construction exemption? (RSA 72:76-78 or RSA 72:80-83)

Granted/Adopted? No Properties:

Percent of assessed value attributable to new construction to be exempted:

Total Exemption Granted:

Has the municipality granted any credits under the low-income housing tax credit tax program? (RSA 75:1-a)

Granted/Adopted? No Properties:

Assessed value prior to effective date of RSA 75:1-a:

Current Assessed Value:



Current Use RSA 79-A	Total Acres	Valuation
Farm Land	159.56	\$54,188
Forest Land	10,922.94	\$976,655
Forest Land with Documented Stewardship	7,514.06	\$362,566
Unproductive Land	456.31	\$10,105
Wet Land	37.89	\$800
	19,090.76	\$1,404,314

Other Current Use Statistics

Total Number of Acres Receiving 20% Rec. Adjustment	Acres:	9,709.97
Total Number of Acres Removed from Current Use During Current Tax Year	Acres:	10.16
Total Number of Owners in Current Use	Owners:	217
Total Number of Parcels in Current Use	Parcels:	445

Land Use Change Tax

Gross Monies Received for Calendar Year		\$7,670
Conservation Allocation	Percentage: 0.00%	Dollar Amount: \$0
Monies to Conservation Fund		\$0
Monies to General Fund		\$7,670

Conservation Restriction Assessment Report RSA 79-B

	Acres	Valuation
Farm Land	0.00	\$0
Forest Land	0.00	\$0
Forest Land with Documented Stewardship	0.00	\$0
Unproductive Land	0.00	\$0
Wet Land	0.00	\$0
	0.00	\$0

Other Conservation Restriction Assessment Statistics

Total Number of Acres Receiving 20% Rec. Adjustment	Acres:	0.00
Total Number of Acres Removed from Conservation Restriction During Current Tax Year	Acres:	
Owners in Conservation Restriction	Owners:	0
Parcels in Conservation Restriction	Parcels:	0



Discretionary Easements RSA 79-C	Acres	Owners	Assessed Valuation
	0.00	0	\$0

Taxation of Farm Structures and Land Under Farm Structures RSA 79-F				
Number Granted	Structures	Acres	Land Valuation	Structure Valuation
0	0	0.00	\$0	\$0

Discretionary Preservation Easements RSA 79-D				
Owners	Structures	Acres	Land Valuation	Structure Valuation
0	0	0.00	\$0	\$0

Map	Lot	Block	%	Description
<i>This municipality has no Discretionary Preservation Easements.</i>				

Tax Increment Financing District	Date	Original	Unretained	Retained	Current
<i>This municipality has no TIF districts.</i>					

Revenues Received from Payments in Lieu of Tax	Revenue	Acres
State and Federal Forest Land, Recreational and/or land from MS-434, account 3356 and 3357	\$0.00	0.00
White Mountain National Forest only, account 3186		0.00

Payments in Lieu of Tax from Renewable Generation Facilities (RSA 72:74)	Amount
<i>This municipality has not adopted RSA 72:74 or has no applicable PILT sources.</i>	

Other Sources of Payments in Lieu of Taxes (MS-434 Account 3186)	Amount
<i>This municipality has no additional sources of PILTs.</i>	

Notes

Town of Richmond, New Hampshire
TOWN MEETING RESULTS
MARCH 2022

The first session of the Town Meeting was held at the Veterans' Memorial Hall in Richmond, NH on Tuesday, the 8th of March 2022, with polling hours from 11:00 AM until 7:00 PM. Of the 772 voters on the checklist, 310 voted. The following subjects were acted upon by official ballot:

Article 1. Town Officers elected:

- Cemetery Trustee for three (3) years, Jerry Mills - 241 votes.
- Library Trustee for three (3) years, Barbara Rogers - 246 votes.
- Moderator for two (2) years, Walden Whitham - 21 votes (write-in).
- Planning Board for three (3) years, Douglas Smith - 161 votes.
- Planning Board for three (3) years, James Butterfield - 158 votes.
- Selectman for three (3) years, Douglas Bersaw- 169 votes.
- Supervisor of the Checklist for six (6) years, Susan Lanen - 237 votes.
- Trustee of Trust Funds for one (1) year, Carol Jameson - 222 votes.
- Trustee of the Trust Funds for three (3) years, Francesca Heap - 34 votes (write-in).

Article 2. First Amendment regarding Article 2, S202.1.c.:

"Are you in favor of the adoption of an Amendment to Article 2, S202.1.c., of the Richmond Zoning Ordinance, as proposed by the Planning Board for the Town, as follows: To change the distance by which the Wetland's Conservation District is determined from 75 feet, as measured by horizontal distance from the highwater mark of any pond, stream, brook or wetland, and areas identified and delineated as poorly drained or very poorly drained soils by the Cheshire County Conservation District's Soil Survey of Cheshire County, New Hampshire, completed in 1989 (see, Map)"to 25 feet, measured and determined in the same manner as aforesaid?

Article 2 Failed: 130 YES 144 NO

Article 3. Second Amendment regarding Article 6, S601:

"Are you in favor of the adoption of an Amendment to Article 6, S601 of the Town's Zoning Ordinance, as proposed by the Planning Board for the Town, as follows: To change the distance by which the Wetland's Conservation District is determined from 75 feet," as measured by horizontal distance, of the highwater mark of any pond, lakes, streams and brooks or wetlands, as well as those areas identified and delineated as poorly drained or very poorly drained soils by the Soil Survey of Cheshire County, New Hampshire, completed in 1989 and shown on its filed mapping photographic sheets for the Town of Richmond, New Hampshire "to 25 feet, measured and determined in the same manner as aforesaid?"

Article 3 Failed: 129 YES 146 NO

The second session of the Town Meeting was held at the Veteran's Memorial Hall in Richmond, NH, on Saturday, the 12th of March 2022.

Seated at the table were: William Daniels, Douglas Bersaw, and Andrew Wallace, Selectboard; Walden Whitham, Moderator, stood at the podium to the right. Karen O'Brien, Town Clerk, was seated to the right of the Selectmen and to the left of the Moderator. Attorney Joseph Hoppock was seated to the left.

The meeting was called to order at 9:05 AM by Mr. Whitham. Mr. Whitham introduced the people on the stage. Walden called for a moment of silence, with gratitude and appreciation that we can all gather and democratically vote, and appreciate the freedoms we have. In the midst of covid still affecting us, he thanked all for participating. Leading the salute to the flag was Mr. Whitham. He then reviewed the rules and procedures of the meeting. Of the 772 voters on the checklist, 61 voters checked in.

Article 4. Bridge Replacement

To see if the town will vote to raise and appropriate the sum of \$2,000,000 for the replacement of Whipple Hill Road Bridge and Tully Brook Bridge, and to authorize the issuance of not more than \$2,000,000 of bonds or notes in accordance with the provisions of the Municipal Finance Act (RSA 33} and to authorize the municipal officials to issue and negotiate such bonds or notes and to determine the rate of interest thereon; This is an 80/20 project with an anticipated 80% to be reimbursed by the State of New Hampshire. Selectmen Recommend. 3/5 ballot vote required.

Selectman Doug Bersaw explained that both bridges were red-lined by the state. Recently, the state downgraded the Tully Brook bridge, so it has moved into first in line to be replaced. Richmond already has approval of 80% of the cost to be contributed by the state. Maureen Blackledge questioned if we could negotiate with the contractor to hold the line; it was explained that we are not in that position yet.

Article 4 Passed: 59 YES 2 NO

Article 5. Lease for John Deere 544 Wheel Loader

To see if the town will vote to authorize the selectmen to enter into a long-term lease/purchase agreement in the amount of \$ 177,380.58 payable over a term of 84 payments for the purchase of a John Deere Wheel Loader, and to raise and appropriate the sum of \$ 24,000 for the first year's payment for that purpose; Recommendations required (3/5 ballot vote required).

Bill Daniels explained the history of the loader, with the one year lease being authorized by voters last year. Andrew Wallace further added that this will be the remainder of a long-term lease. Mary Taylor spoke against the article, and questioned what vehicles we do have and where they will be housed. We currently have a grader, plow truck, backhoe, and loader. Pam Bielunis and Sandra Auvil spoke in support of the road agent, Buddy Blood, and the work he has been able to do.

Article 5 Passed: 58 YES 3 NO

Article 6. Whipple Hill and Cross Road

To see if the town will vote to raise and appropriate the sum of \$ 85,000 for asphalt replacement on damaged areas of Whipple Hill Road and the asphalt and reconstruction of Cross Road said appropriation to be non-lapsing appropriation per RSA 32:7, VI and will not lapse until the work is completed or March 31, 2024, whichever is earlier. Recommended by the Selectmen.

Article 6 Passed: Voice Vote

Article 7. Town Administration

To see if the Town will vote to raise and appropriate the sum of \$279,284 for Town Administration. Recommended by the Selectmen.

Mary Taylor spoke in support of the Cemetery budget.

Article 7 Passed: Voice Vote

Article 8. Ambulance, Fire and Rescue, and Emergency Management

To see if the Town will vote to raise and appropriate the sum of \$100,251 for Ambulance, Fire and Rescue, and Emergency Management. Recommended by the Selectmen.

Mary Taylor questioned the funding, especially for the ambulance, as it is a substantial increase if the current contract is not renewed. Bill Daniels and Doug Bersaw provided background info, and noted that there will be notable changes in the future. Pamela Bielunis questioned if the new contract will make the costs to the individual requesting an ambulance be nil - the answer was no. Jerry Merrifield questioned the increase for the fire and rescue. Ed Atkins, Fire Chief, explained that costs are rising, and the mutual aid agreement with Fitzwilliam only covers the daytime hours.

Article 8 Passed: Voice Vote

Article 9. Highway, Streets and Sanitation

To see if the Town will vote to raise and appropriate the sum of \$ 307,060 for Highway, Streets and Sanitation. It is anticipated that this appropriation shall be offset by revenue from the Highway Block Grant. Recommended by the Selectmen.

Andrew Wallace made a motion to restrict reconsideration of Articles 6, 7, 8, and 9.

Passed: Voice Vote

Article 10. Health and Welfare

To see if the Town will vote to raise and appropriate the sum of \$17,774 for Health and Welfare. Recommended by the Selectmen.

Article 10 Passed: Voice Vote

Article 11. Culture and Recreation

To see if the Town will vote to raise and appropriate the sum of \$49,576 for Culture and Recreation. Recommended by the Selectmen.

Elenore Villarrubia questioned what is included. Antoinette Cincotta inquired about the library budget and what the funds were used for.

Article 11 Passed: Voice Vote

Article 12. Police

To see if the Town will vote to raise and appropriate the sum of \$75,067 for Police. Recommended by the Selectmen.

Article 12 Passed: Voice Vote

Article 13. Road Reconstruction & Maintenance Ex Trust Fund

To see if the town will vote to raise and appropriate the sum of \$20,000 to be added to the Road Reconstruction and Maintenance Expendable Trust Fund. Recommended by the Selectmen.

Article 13 Passed: Voice Vote

Andrew Wallace made a motion to restrict reconsideration of Articles 10, 11, 12, and 13.

Passed: Voice Vote

Article 14. Fire Truck Fund

To see if the Town will vote to raise and appropriate the sum of \$20,000 to be added to the Fire Truck Fund Capital Reserve Fund. Recommended by the Selectmen.

Article 14 Passed: Voice Vote

Article 15. Municipal Building Fund

To see if the Town will vote to raise and appropriate the sum of \$20,000 to be added to the Municipal Buildings Capital Reserve Fund previously established. Recommended by the Selectmen.

Jerry Merrifield asked where the building was to be built; he was informed by Bill Daniels that this is for building maintenance.

Article 15 Passed: Voice Vote

Article 16. Public Safety Equipment

To see if the town will vote to raise and appropriate the sum of \$7,208 to be added to the Public Safety Radio Communication Equipment Expendable Trust Fund. This amount is needed for public safety equipment. Recommended by the Selectmen.

Ed Atkins explained that the current radios for the fire and road are at the end of their life (being 20 years old) and this is our portion due to a grant funding Richmond and Fitzwilliam (\$300,000).

Article 16 Passed: Voice Vote

Article 17. Public Safety Equipment

To see if the town will vote to raise and appropriate the sum of \$17,792 to be added to the Fire Department Equipment Fund. This amount is needed for public safety equipment. Recommended by the Selectmen.

Ed Atkins mentioned that this was also a grant match for air packs (also approaching the end of their shelf life) with the funding being \$168,000.

Article 17 Passed: Voice Vote

Article 18. Ambulance Services

To see if the town will vote to raise and appropriate the sum of \$65,000 for the purpose of Ambulance Services. Recommended by the Selectmen. (Majority vote required)

The selectmen explained that this is a provisional expense. Sister Philomena questioned why this was needed if we have Fitzwilliam and Deluzio responding for Richmond. Andrew Wallace said this was if we need it. Ed Atkins noted that we need to have this in place, and that Fitzwilliam will cover 24/7 for us if we need to contract with them. Mary Taylor questioned the effect on Richmond if Troy and Fitzwilliam have contracted with each other. Ed Atkins responded that Richmond would enter as a third party to the agreement, taking the weekend shift.

Article 18 Passed: Voice Vote

**Andrew Wallace made a motion to restrict reconsideration of Articles 14, 15, 16, 17, and 18.
Passed: Voice Vote**

Article 19. Reports of Agents, Committees, Commissions, etc.

To hear any reports of Agents, Committees, etc. heretofore chosen and to take any action thereon.

Andrew Wallace filled the voters in on the newly formed Broadband Committee. Wendy O'Brien, Librarian, explained the creation of a survey by the committee and encouraged everyone to participate in anticipation of funding.

Article 19 Passed: Voice Vote

Article 20. Take any action

To take any action that may legally come before the meeting.

Maureen Blackledge raised a question about requests from agencies. Bill Daniels acknowledged the following for their service to the town: Buddy Blood, Wendy O'Brien, Karen Daugherty, Walden Whitham.

Andrew Wallace made a motion to restrict reconsideration of Articles 4 and 5.

Passed: Voice Vote

Meeting adjourned at 10:38

Respectfully submitted,

Karen O'Brien

Richmond Town Clerk

March 12, 2022



Financial Report of the Budget

Richmond

For the period ending December 31, 2021

PREPARER'S EFILE CERTIFICATION

Under penalties of perjury, I declare that I have examined the information contained in this form and to the best of my belief it is true, correct and complete.

Matthew R. Murray

GOVERNING BODY CERTIFICATION

Under penalties of perjury, I declare that I have examined the information contained in this form and to the best of my belief it is true, correct and complete.

Name	Position	Signature
Andrew Wallace	Selectman	<i>Andrew Wallace</i>
Douglas Pearson	Selectman	<i>Douglas Pearson</i>

This form must be signed, scanned, and uploaded to the Municipal Tax Rate Setting Portal:
<https://www.proptax.org/>

For assistance please contact:
NH DRA Municipal and Property Division
(603) 230-5090
<http://www.revenue.nh.gov/mun-prop/>



Expenditures

Account	Purpose	Voted Appropriations	Actual Expenditures
General Government			
4130-4139	Executive	\$62,000	\$64,389
4140-4149	Election, Registration, and Vital Statistics	\$51,577	\$34,270
4150-4151	Financial Administration	\$26,431	\$22,613
4152	Revaluation of Property	\$20,000	\$22,395
4153	Legal Expense	\$25,000	\$17,847
4155-4159	Personnel Administration	\$0	\$0
4191-4193	Planning and Zoning	\$10,833	\$9,687
4194	General Government Buildings	\$24,201	\$38,820
	<i>Explanation: Includes \$10,006 of board agents to expend</i>		
4195	Cemeteries	\$12,000	\$12,968
4196	Insurance	\$16,000	\$12,270
4197	Advertising and Regional Association	\$0	\$0
4199	Other General Government	\$13,600	\$10,593
	General Government Subtotal	\$261,642	\$245,852
Public Safety			
4210-4214	Police	\$75,067	\$32,614
4215-4219	Ambulance	\$11,000	\$13,531
4220-4229	Fire	\$65,342	\$45,434
4240-4249	Building Inspection	\$0	\$0
4290-4298	Emergency Management	\$9,294	\$5,628
4299	Other (Including Communications)	\$0	\$0
	Public Safety Subtotal	\$160,703	\$97,207
Airport/Aviation Center			
4301-4309	Airport Operations	\$0	\$0
	Airport/Aviation Center Subtotal	\$0	\$0
Highways and Streets			
4311	Administration	\$0	\$0
4312	Highways and Streets	\$222,895	\$360,331
	<i>Explanation: Includes \$88,339 of board agents to expend</i>		
4313	Bridges	\$0	\$69,852
	<i>Explanation: Includes \$69,852 of board agents to expend</i>		
4316	Street Lighting	\$1,000	\$116
4319	Other	\$0	\$0
	Highways and Streets Subtotal	\$223,895	\$430,299



Expenditures

Account	Purpose	Voted Appropriations	Actual Expenditures
Sanitation			
4321	Administration	\$0	\$0
4323	Solid Waste Collection	\$0	\$0
4324	Solid Waste Disposal	\$66,300	\$33,167
4325	Solid Waste Cleanup	\$0	\$0
4326-4328	Sewage Collection and Disposal	\$0	\$0
4329	Other Sanitation	\$0	\$0
Sanitation Subtotal		\$66,300	\$33,167
Water Distribution and Treatment			
4331	Administration	\$0	\$0
4332	Water Services	\$0	\$0
4335	Water Treatment	\$0	\$0
4338-4339	Water Conservation and Other	\$0	\$0
Water Distribution and Treatment Subtotal		\$0	\$0
Electric			
4351-4352	Administration and Generation	\$0	\$0
4353	Purchase Costs	\$0	\$0
4354	Electric Equipment Maintenance	\$0	\$0
4359	Other Electric Costs	\$0	\$0
Electric Subtotal		\$0	\$0
Health			
4411	Administration	\$500	\$530
4414	Pest Control	\$0	\$0
4415-4419	Health Agencies, Hospitals, and Other	\$6,800	\$6,800
Health Subtotal		\$7,300	\$7,330
Welfare			
4441-4442	Administration and Direct Assistance	\$10,221	\$3,316
4444	Intergovernmental Welfare Payments	\$0	\$0
4445-4449	Vendor Payments and Other	\$0	\$0
Welfare Subtotal		\$10,221	\$3,316
Culture and Recreation			
4520-4529	Parks and Recreation	\$7,500	\$6,298
4550-4559	Library	\$39,177	\$37,550
4583	Patriotic Purposes	\$0	\$0
4589	Other Culture and Recreation	\$500	\$500
Culture and Recreation Subtotal		\$47,177	\$44,348



Expenditures

Account	Purpose	Voted Appropriations	Actual Expenditures
Conservation and Development			
4611-4612	Administration and Purchasing of Natural Resources	\$0	\$0
4619	Other Conservation	\$0	\$0
4631-4632	Redevelopment and Housing	\$0	\$0
4651-4659	Economic Development	\$0	\$0
Conservation and Development Subtotal		\$0	\$0
Debt Service			
4711	Long Term Bonds and Notes - Principal	\$0	\$0
4721	Long Term Bonds and Notes - Interest	\$0	\$0
4723	Tax Anticipation Notes - Interest	\$0	\$0
4790-4799	Other Debt Service	\$0	\$0
Debt Service Subtotal		\$0	\$0
Capital Outlay			
4901	Land	\$0	\$0
4902	Machinery, Vehicles, and Equipment	\$0	\$0
4903	Buildings	\$0	\$0
4909	Improvements Other than Buildings	\$55,000	\$0
Capital Outlay Subtotal		\$55,000	\$0
Operating Transfers Out			
4912	To Special Revenue Fund	\$0	\$0
4913	To Capital Projects Fund	\$0	\$0
4914A	To Proprietary Fund - Airport	\$0	\$0
4914E	To Proprietary Fund - Electric	\$0	\$0
4914O	To Proprietary Fund - Other	\$0	\$0
4914S	To Proprietary Fund - Sewer	\$0	\$0
4914W	To Proprietary Fund - Water	\$0	\$0
4915	To Capital Reserve Fund	\$212,500	\$212,500
4916	To Expendable Trusts/Fiduciary Funds	\$21,241	\$21,241
4917	To Health Maintenance Trust Funds	\$0	\$0
4918	To Non-Expendable Trust Funds	\$0	\$0
4919	To Fiduciary Funds	\$0	\$0
Operating Transfers Out Subtotal		\$233,741	\$233,741
Payments to Other Governments			
4931	Taxes Assessed for County	\$0	\$413,385
4932	Taxes Assessed for Village District	\$0	\$0
4933	Taxes Assessed for Local Education	\$0	\$1,319,791
4934	Taxes Assessed for State Education	\$0	\$191,084
4939	Payments to Other Governments	\$0	\$0
Payments to Other Governments Subtotal			\$1,924,260



Expenditures

Plus Payments to Other Governments		\$1,924,260
Plus Commitments to Other Governments from Tax Rate	\$1,924,260	
Less Proprietary/Special Funds	\$0	\$0
Total General Fund Expenditures	\$2,990,239	\$3,019,520



Revenues

Account	Source of Revenues	Estimated Revenues	Actual Revenues
Taxes			
3110	Property Taxes	\$0	\$2,509,308
3120	Land Use Change Tax - General Fund	\$0	\$12,170
3121	Land Use Change Taxes (Conservation)	\$0	\$0
3180	Resident Tax	\$0	\$0
3185	Yield Tax	\$29,000	\$44,354
3186	Payment in Lieu of Taxes	\$0	\$0
3187	Excavation Tax	\$100	\$110
3189	Other Taxes	\$0	\$0
3190	Interest and Penalties on Delinquent Taxes	\$2,400	\$7,850
9991	Inventory Penalties	\$0	\$0
Taxes Subtotal		\$31,500	\$2,573,792
Licenses, Permits, and Fees			
3210	Business Licenses and Permits	\$0	\$525
3220	Motor Vehicle Permit Fees	\$210,000	\$232,791
3230	Building Permits	\$2,500	\$3,250
3290	Other Licenses, Permits, and Fees	\$200	\$5,083
3311-3319	From Federal Government	\$0	\$0
Licenses, Permits, and Fees Subtotal		\$212,700	\$241,649
State Sources			
3351	Municipal Aid/Shared Revenues	\$0	\$0
3352	Meals and Rooms Tax Distribution	\$87,529	\$87,529
3353	Highway Block Grant	\$55,669	\$55,655
3354	Water Pollution Grant	\$0	\$0
3355	Housing and Community Development	\$0	\$0
3356	State and Federal Forest Land Reimbursement	\$0	\$0
3357	Flood Control Reimbursement	\$0	\$0
3359	Other (Including Railroad Tax)	\$0	\$13,639
3379	From Other Governments	\$0	\$0
State Sources Subtotal		\$143,198	\$156,823
Charges for Services			
3401-3406	Income from Departments	\$0	\$2,975
3409	Other Charges	\$0	\$25
Charges for Services Subtotal		\$0	\$3,000
Miscellaneous Revenues			
3501	Sale of Municipal Property	\$11,000	\$11,881
3502	Interest on Investments	\$0	\$1,603
3503-3509	Other	\$0	\$3,123
Miscellaneous Revenues Subtotal		\$11,000	\$16,607



Revenues

Account	Source of Revenues	Estimated Revenues	Actual Revenues
Interfund Operating Transfers In			
3912	From Special Revenue Funds	\$0	\$19,643
	<i>Explanation: Closure of police details fund</i>		
3913	From Capital Projects Funds	\$0	\$0
3914A	From Enterprise Funds: Airport (Offset)	\$0	\$0
3914E	From Enterprise Funds: Electric (Offset)	\$0	\$0
3914O	From Enterprise Funds: Other (Offset)	\$0	\$0
3914S	From Enterprise Funds: Sewer (Offset)	\$0	\$0
3914W	From Enterprise Funds: Water (Offset)	\$0	\$0
3915	From Capital Reserve Funds	\$0	\$79,858
	<i>Explanation: Board agents to expend</i>		
3916	From Trust and Fiduciary Funds	\$0	\$88,339
	<i>Explanation: Board agents to expend</i>		
3917	From Conservation Funds	\$0	\$0
	Interfund Operating Transfers In Subtotal	\$0	\$187,840
Other Financing Sources			
3934	Proceeds from Long Term Bonds and Notes	\$0	\$0
	Other Financing Sources Subtotal	\$0	\$0
	Less Proprietary/Special Funds	\$0	\$0
	Plus Property Tax Commitment from Tax Rate	\$2,531,065	
	Total General Fund Revenues	\$2,929,463	\$3,179,711



Balance Sheet

Account	Description	Starting Balance	Ending Balance
Current Assets			
1010	Cash and Equivalents	\$1,175,481	\$1,393,020
1030	Investments	\$5,595	\$73,229
1080	Tax Receivable	\$532,973	\$411,359
1110	Tax Liens Receivable	\$18,753	\$13,252
1150	Accounts Receivable	\$0	\$0
1260	Due from Other Governments	\$0	\$0
1310	Due from Other Funds	\$3,713	\$0
1400	Other Current Assets	\$0	\$0
1670	Tax Deeded Property (Subject to Resale)	\$0	\$0
	Current Assets Subtotal	\$1,736,515	\$1,890,860
Current Liabilities			
2020	Warrants and Accounts Payable	\$42,085	\$12,781
2030	Compensated Absences Payable	\$0	\$0
2050	Contracts Payable	\$0	\$0
2070	Due to Other Governments	\$0	\$0
2075	Due to School Districts	\$1,145,610	\$1,129,875
2080	Due to Other Funds	\$19,643	\$0
2220	Deferred Revenue	\$0	\$58,836
2230	Notes Payable - Current	\$0	\$0
2270	Other Payable	\$0	\$0
	Current Liabilities Subtotal	\$1,207,338	\$1,201,492
Fund Equity			
2440	Non-spendable Fund Balance	\$0	\$0
2450	Restricted Fund Balance	\$0	\$13,640
2460	Committed Fund Balance	\$0	\$0
2490	Assigned Fund Balance	\$1,500	\$1,200
2530	Unassigned Fund Balance	\$527,677	\$674,528
	Fund Equity Subtotal	\$529,177	\$689,368



2022
MS-535

Tax Commitment

Source	County	Village	Local Education	State Education	Other	Property Tax
MS-535	\$413,385	\$0	\$1,319,791	\$191,084	\$0	\$2,509,308
Commitment	\$413,385	\$0	\$1,319,791	\$191,084		\$2,531,065
Difference	\$0	\$0	\$0	\$0		(\$21,757)

General Fund Balance Sheet Reconciliation

Total Revenues	\$3,179,711
Total Expenditures	\$3,019,520
Change	\$160,191
<hr/>	
Ending Fund Equity	\$689,368
Beginning Fund Equity	\$529,177
Change	\$160,191



Report of Appropriations Actually Voted

Richmond

For the period beginning January 1, 2022 and ending December 31, 2022

Form Due Date: 20 Days after the Annual Meeting

GOVERNING BODY CERTIFICATION

This is to certify that the information contained in this form, appropriations actually voted by the town/city meeting, was taken from official records and is complete to the best of our knowledge and belief. Under penalties of perjury, I declare that I have examined the information contained in this form and to the best of my belief it is true, correct and complete.

Name	Position	Signature
WILLIAM DANIELS	CHAR-BOS	<i>William Daniels</i>
Andrew Wallace	Selectman	<i>Andrew Wallace</i>
Douglas Berrow	Selectman	<i>Douglas Berrow</i>

This form must be signed, scanned, and uploaded to the Municipal Tax Rate Setting Portal:
<https://www.proptax.org/>

For assistance please contact:
NH DRA Municipal and Property Division
(603) 230-5090
<http://www.revenue.nh.gov/mun-prop/>



Appropriations

Account	Purpose	Article	Appropriations As Voted
General Government			
4130-4139	Executive	07	\$62,042
4140-4149	Election, Registration, and Vital Statistics	07	\$52,222
4150-4151	Financial Administration	07	\$26,431
4152	Revaluation of Property	07	\$20,000
4153	Legal Expense	07	\$25,000
4155-4159	Personnel Administration		\$0
4191-4193	Planning and Zoning	07	\$10,833
4194	General Government Buildings	07	\$33,556
4195	Cemeteries	07	\$21,600
4196	Insurance	07	\$14,000
4197	Advertising and Regional Association		\$0
4199	Other General Government	07	\$13,600
General Government Subtotal			\$279,284
Public Safety			
4210-4214	Police	12	\$75,067
4215-4219	Ambulance	08	\$11,000
4220-4229	Fire	08	\$77,957
4240-4249	Building Inspection		\$0
4290-4298	Emergency Management	08	\$11,294
4299	Other (Including Communications)		\$0
Public Safety Subtotal			\$175,318
Airport/Aviation Center			
4301-4309	Airport Operations		\$0
Airport/Aviation Center Subtotal			\$0
Highways and Streets			
4311	Administration		\$0
4312	Highways and Streets	09	\$231,060
4313	Bridges		\$0
4316	Street Lighting	09	\$1,000
4319	Other		\$0
Highways and Streets Subtotal			\$232,060
Sanitation			
4321	Administration		\$0
4323	Solid Waste Collection		\$0
4324	Solid Waste Disposal	09	\$75,000
4325	Solid Waste Cleanup		\$0
4326-4328	Sewage Collection and Disposal		\$0
4329	Other Sanitation		\$0
Sanitation Subtotal			\$75,000



Appropriations

Account	Purpose	Article	Appropriations As Voted
Water Distribution and Treatment			
4331	Administration		\$0
4332	Water Services		\$0
4335	Water Treatment		\$0
4338-4339	Water Conservation and Other		\$0
Water Distribution and Treatment Subtotal			\$0
Electric			
4351-4352	Administration and Generation		\$0
4353	Purchase Costs		\$0
4354	Electric Equipment Maintenance		\$0
4359	Other Electric Costs		\$0
Electric Subtotal			\$0
Health			
4411	Administration	10	\$500
4414	Pest Control		\$0
4415-4419	Health Agencies, Hospitals, and Other	10	\$7,053
Health Subtotal			\$7,553
Welfare			
4441-4442	Administration and Direct Assistance	10	\$10,221
4444	Intergovernmental Welfare Payments		\$0
4445-4449	Vendor Payments and Other		\$0
Welfare Subtotal			\$10,221
Culture and Recreation			
4520-4529	Parks and Recreation	11	\$7,400
4550-4559	Library	11	\$41,676
4583	Patriotic Purposes		\$0
4589	Other Culture and Recreation	11	\$500
Culture and Recreation Subtotal			\$49,576
Conservation and Development			
4611-4612	Administration and Purchasing of Natural Resources		\$0
4619	Other Conservation		\$0
4631-4632	Redevelopment and Housing		\$0
4651-4659	Economic Development		\$0
Conservation and Development Subtotal			\$0



Appropriations

Account	Purpose	Article	Appropriations As Voted
Debt Service			
4711	Long Term Bonds and Notes - Principal	04	\$2,000,000
4721	Long Term Bonds and Notes - Interest	05	\$2,511
4723	Tax Anticipation Notes - Interest		\$0
4790-4799	Other Debt Service	05,18	\$86,489
Debt Service Subtotal			\$2,089,000
Capital Outlay			
4901	Land		\$0
4902	Machinery, Vehicles, and Equipment		\$0
4903	Buildings		\$0
4909	Improvements Other than Buildings	06	\$85,000
Capital Outlay Subtotal			\$85,000
Operating Transfers Out			
4912	To Special Revenue Fund		\$0
4913	To Capital Projects Fund		\$0
4914A	To Proprietary Fund - Airport		\$0
4914E	To Proprietary Fund - Electric		\$0
4914O	To Proprietary Fund - Other		\$0
4914S	To Proprietary Fund - Sewer		\$0
4914W	To Proprietary Fund - Water		\$0
4915	To Capital Reserve Fund	14,15	\$40,000
4916	To Expendable Trusts/Fiduciary Funds	13,16,17	\$45,000
4917	To Health Maintenance Trust Funds		\$0
4918	To Non-Expendable Trust Funds		\$0
4919	To Fiduciary Funds		\$0
Operating Transfers Out Subtotal			\$85,000
Total Voted Appropriations			\$3,088,012



DRA Revised/Reviewed Appropriations

Richmond

For the period beginning January 1, 2022 and ending December 31, 2022

In accordance with RSA 21-J:35, the department is notifying you of the following changes in the appropriations used in computing the tax rate.

Account	Purpose	Article	Appropriations As Voted	Change Amount	DRA Revised Appropriations
General Government					
4130-4139	Executive	07	\$62,042	\$0	\$62,042
4140-4149	Election, Registration, and Vital Statistics	07	\$52,222	\$0	\$52,222
4150-4151	Financial Administration	07	\$26,431	\$0	\$26,431
4152	Revaluation of Property	07	\$20,000	\$0	\$20,000
4153	Legal Expense	07	\$25,000	\$0	\$25,000
4155-4159	Personnel Administration		\$0	\$0	\$0
4191-4193	Planning and Zoning	07	\$10,833	\$0	\$10,833
4194	General Government Buildings	07	\$33,556	\$0	\$33,556
4195	Cemeteries	07	\$21,600	\$0	\$21,600
4196	Insurance	07	\$14,000	\$0	\$14,000
4197	Advertising and Regional Association		\$0	\$0	\$0
4199	Other General Government	07	\$13,600	\$0	\$13,600
General Government Subtotal			\$279,284	\$0	\$279,284
Public Safety					
4210-4214	Police	12	\$75,067	\$0	\$75,067
4215-4219	Ambulance	08	\$11,000	\$0	\$11,000
4220-4229	Fire	08	\$77,957	\$0	\$77,957
4240-4249	Building Inspection		\$0	\$0	\$0
4290-4298	Emergency Management	08	\$11,294	\$0	\$11,294
4299	Other (Including Communications)		\$0	\$0	\$0
Public Safety Subtotal			\$175,318	\$0	\$175,318
Airport/Aviation Center					
4301-4309	Airport Operations		\$0	\$0	\$0
Airport/Aviation Center Subtotal			\$0	\$0	\$0
Highways and Streets					
4311	Administration		\$0	\$0	\$0
4312	Highways and Streets	09	\$231,060	\$0	\$231,060
4313	Bridges		\$0	\$0	\$0
4316	Street Lighting	09	\$1,000	\$0	\$1,000
4319	Other		\$0	\$0	\$0
Highways and Streets Subtotal			\$232,060	\$0	\$232,060



DRA Revised/Reviewed Appropriations

Account	Purpose	Article	Appropriations As Voted	Change Amount	DRA Revised Appropriations
Sanitation					
4321	Administration		\$0	\$0	\$0
4323	Solid Waste Collection		\$0	\$0	\$0
4324	Solid Waste Disposal	09	\$75,000	\$0	\$75,000
4325	Solid Waste Cleanup		\$0	\$0	\$0
4326-4328	Sewage Collection and Disposal		\$0	\$0	\$0
4329	Other Sanitation		\$0	\$0	\$0
Sanitation Subtotal			\$75,000	\$0	\$75,000
Water Distribution and Treatment					
4331	Administration		\$0	\$0	\$0
4332	Water Services		\$0	\$0	\$0
4335	Water Treatment		\$0	\$0	\$0
4338-4339	Water Conservation and Other		\$0	\$0	\$0
Water Distribution and Treatment Subtotal			\$0	\$0	\$0
Electric					
4351-4352	Administration and Generation		\$0	\$0	\$0
4353	Purchase Costs		\$0	\$0	\$0
4354	Electric Equipment Maintenance		\$0	\$0	\$0
4359	Other Electric Costs		\$0	\$0	\$0
Electric Subtotal			\$0	\$0	\$0
Health					
4411	Administration	10	\$500	\$0	\$500
4414	Pest Control		\$0	\$0	\$0
4415-4419	Health Agencies, Hospitals, and Other	10	\$7,053	\$0	\$7,053
Health Subtotal			\$7,553	\$0	\$7,553
Welfare					
4441-4442	Administration and Direct Assistance	10	\$10,221	\$0	\$10,221
4444	Intergovernmental Welfare Payments		\$0	\$0	\$0
4445-4449	Vendor Payments and Other		\$0	\$0	\$0
Welfare Subtotal			\$10,221	\$0	\$10,221
Culture and Recreation					
4520-4529	Parks and Recreation	11	\$7,400	\$0	\$7,400
4550-4559	Library	11	\$41,676	\$0	\$41,676
4583	Patriotic Purposes		\$0	\$0	\$0
4589	Other Culture and Recreation	11	\$500	\$0	\$500
Culture and Recreation Subtotal			\$49,576	\$0	\$49,576



DRA Revised/Reviewed Appropriations

Account	Purpose	Article	Appropriations As Voted	Change Amount	DRA Revised Appropriations
Conservation and Development					
4611-4612	Administration and Purchasing of Natural Resources		\$0	\$0	\$0
4619	Other Conservation		\$0	\$0	\$0
4631-4632	Redevelopment and Housing		\$0	\$0	\$0
4651-4659	Economic Development		\$0	\$0	\$0
Conservation and Development Subtotal			\$0	\$0	\$0
Debt Service					
4711	Long Term Bonds and Notes - Principal	04	\$2,000,000	\$0	\$2,000,000
4721	Long Term Bonds and Notes - Interest	05	\$2,511	\$0	\$2,511
4723	Tax Anticipation Notes - Interest		\$0	\$0	\$0
4790-4799	Other Debt Service	05,18	\$86,489	\$0	\$86,489
Debt Service Subtotal			\$2,089,000	\$0	\$2,089,000
Capital Outlay					
4901	Land		\$0	\$0	\$0
4902	Machinery, Vehicles, and Equipment		\$0	\$0	\$0
4903	Buildings		\$0	\$0	\$0
4909	Improvements Other than Buildings	06	\$85,000	\$0	\$85,000
Capital Outlay Subtotal			\$85,000	\$0	\$85,000
Operating Transfers Out					
4912	To Special Revenue Fund		\$0	\$0	\$0
4913	To Capital Projects Fund		\$0	\$0	\$0
4914A	To Proprietary Fund - Airport		\$0	\$0	\$0
4914E	To Proprietary Fund - Electric		\$0	\$0	\$0
4914O	To Proprietary Fund - Other		\$0	\$0	\$0
4914S	To Proprietary Fund - Sewer		\$0	\$0	\$0
4914W	To Proprietary Fund - Water		\$0	\$0	\$0
4915	To Capital Reserve Fund	14,15	\$40,000	\$0	\$40,000
4916	To Expendable Trusts/Fiduciary Funds	13,16,17	\$45,000	\$0	\$45,000
4917	To Health Maintenance Trust Funds		\$0	\$0	\$0
4918	To Non-Expendable Trust Funds		\$0	\$0	\$0
4919	To Fiduciary Funds		\$0	\$0	\$0
Operating Transfers Out Subtotal			\$85,000	\$0	\$85,000
Total Voted Appropriations			\$3,088,012	\$0	\$3,088,012

Explanation for Adjustments

Warrant	Reason for Adjustment
	<i>No DRA adjustments made or no adjustment notes available.</i>

Town of Richmond, New Hampshire
SOURCE OF REVENUE

SOURCE	2022 Estimated	2022 Actual
Land Use Change Tax	\$-	\$-
Timber Tax	\$14,500.00	\$21,750.00
Payment in Lieu of Taxes	\$-	\$-
Interest & Penalties	\$2,000.00	\$6,733.00
Excavation Tax	\$-	
Motor Vehicle Permit Fees	\$230,000.00	\$239,042.00
Building Permits	\$2,500.00	\$2,550.00
Other Licenses, Permits & Fees	\$3,000.00	\$8,005.00
Meals & Room Tax Distribution	\$106,213.00	\$106,213.00
Highway Block Grant	\$56,625.00	\$101,735.00
From Other Governments	\$-	\$-
Income from Departments		
Other Charges		
Sale of Municipal Property	\$-	\$-
Interest on Investments	\$-	\$-
Other	\$-	\$-
Proceeds from Long Term Bonds		
From Trust/Fiduciary Funds		
TOTAL	\$414,838.00	\$486,028.00

RICHMOND TAX RATE HISTORY

YEAR	TAX RATE	TOWN	SCHOOL	STATE SCHOOL	COUNTY	EQUALIZATION
2022-2	\$14.74	1.93	9.6	0.88	2.33	95.10%
2021-2	\$23.45	5.59	12.14	1.92	3.8	71.70%
2020-2	\$23.71	5.7	12.4	1.96	3.65	88.30%
2019-2	\$24.19	5.34	13.09	1.98	3.78	92.30%
2018-2	\$27.77	5.78	16.19	2.15	3.65	101.60%
2017-2	\$27.01	6.52	14.79	2.25	3.45	103.20%
2016-2	\$28.19	7.52	14.67	2.37	3.63	98.97%
2015-2	\$28.35	7.52	15.11	2.29	3.43	96.20%
2014-2	\$25.95	6.98	13.24	2.49	3.24	102.20%
2013-2	\$26.16	5.1	14.92	2.68	3.46	102%
2012-2	\$24.31	4.98	13.1	2.61	3.62	98.30%
2011-2	\$23.00	4.10	13.42	2.29	3.19	100%
2010-2	\$24.76	4.45	14.99	2.34	2.98	100%

RICHMOND RETAINED FUND BALANCE

Year	Fund Balance	% of Budget
2022	\$307,340.00	9.39%
2021	\$436,436.00	14.60%
2020	\$251,966.00	8.32%
2019	\$201,750.00	8.32%
2018	\$267,020.00	8.00%
2017	\$412,346.00	12.78%
2016	\$56,350.00	1.84%
2015	\$96,308.00	2.90%

Town of Richmond, New Hampshire
2022 TAX COLLECTOR'S REPORT

Steve M. Boscarino, CTC
Tax Collector

Mary E. Rogers
Deputy Tax Collector

Greetings to the Residents and Property Owners of Richmond,

As a continued reminder, property owners may now review and pay their property bills online at nhtaxkiosk.com. In 2022, 184 parcels were paid online; 168 parcels were paid online in 2021. One can now pay their property taxes using PayPal online through the NH Tax Kiosk, which became effective January 1, 2023.

The 2022 property tax rate is \$14.74 which is down from the 2021 rate of \$23.45/thousand by \$8.71, a 37.14 % decrease. Second issue 2022 property tax bills were mailed out on Tuesday, December 6, 2022 and were due on Wednesday, January 11th, 2023. Approximately 1,011 tax bills totaling \$1,223,411 were mailed out for collection. The total 2022 tax commitment was \$2,498,019...\$16,511.00 lower than the 2022 commitment of \$2,514,530. By law, the earliest possible due dates are July 1st and December 1st, respectively.

Mary Rogers is the town's new Deputy Tax Collector. She started with the town on March 9th, 2022. She is retired after having worked 31 years as a revenue agent with the Internal Revenue Service. She is a resident of Winchester; prior to that she was a Massachusetts resident.

Again, serving the Town of Richmond for 18 years, since April 18, 2005, it is still a tremendous pleasure serving the Town and its residents.

Sincerely,

Steve M. Boscarino, CTC

DRA TAX RATE 2021
Town Valuation = \$108,693,984
Town Tax = \$5.59
Local Education Tax = \$12.140
State Education Tax = \$1.92
County Tax = \$3.80
Rate per thousand = \$23.45
Tax Commitment = \$2,514,530

DRA TAX RATE 2022
Town Valuation = \$171,345,144
Town Tax = \$1.93
Local Education Tax = \$9.60
State Education Tax = \$0.88
County Tax = \$2.33
Rate per thousand = \$14.74
Tax Commitment = \$2,498,141

Town of Richmond, New Hampshire

DETAIL OF EXPENDITURES
APPROVED 2022 BUDGET EXPENSES

	Account	Expended	Approved	Difference
SELECTMEN	4130120 · TOE Selectmen Support Services	38,216.13	70,000.00	-31,783.87
	4130130 · TOE Selectman Salary	12,599.64	25,200.00	-12,600.36
	4130305 · TOE Tax Maps	500.00		
	4130341 · TOE Telephone	838.89	2,000.00	-1,161.11
	4130353 · TOE Advertising	442.46	1,000.00	-557.54
	4130391 · TOE CC Registry of Deeds	0.00	200.00	-200.00
	4130430 · TOE Repairs/Maintenance	0.00	1,000.00	-1,000.00
	4130555 · TOE Town Report	1,370.00	2,800.00	-1,430.00
	4130560 · TOE Dues/Subscriptions	1,157.00	2,200.00	-1,043.00
	4130562 · TOE IT Systems & Software	6,885.15	5,000.00	1,885.15
	4130620 · TOE Supplies	860.64	1,600.00	-739.36
	4130625 · TOE Postage	563.80	1,200.00	-636.20
	4130628 · TOE Office Equip.	830.09	1,600.00	-769.91
	4130820 · TOE Meetings/Conferences	0.00	600.00	-600.00
	4130825 · TOE Mileage	0.00	400.00	-400.00
	4130830 · TOE Training	40.00		
	4130840 · TOE Special Projects	224.25	2,000.00	-1,775.75
	4150200 · Town Auditor	6,247.50	27,200.00	-20,952.50
	4150300 · Assessing/Pickups	45,945.00	40,000.00	5,945.00
	4155210 · EB Town Share FICA & Medical	19,699.64	18,826.89	872.75
	TOTAL	136,420.19	202,826.89	-66,946.70
TOWN CLERK	4140120 · Town Clerk Part-Time Salary	4,320.00	9,970.00	-5,650.00
	4140130 · Town Clerk Elected Official	25,864.00	25,864.00	0.00
	4140170 · Vital Statistic Fees to State	362.00	400.00	-38.00
	4140185 · Annual State Dog License Fee	531.00	800.00	-269.00
	4140341 · Town Clerk Telephone	693.48	780.00	-86.52
	4140550 · TC Printing	448.72	400.00	48.72
	4140560 · Town Clerk Dues & Subscriptions	20.00	55.00	-35.00
	4140562 · TC Software Purch/Upgrade	909.00	891.00	18.00
	4140620 · TC Office Supplies	928.21	1,000.00	-71.79
	4140625 · TC Postage	807.59	700.00	107.59
	4140628 · TC Office Equipment	289.97	1,500.00	-1,210.03
	4140630 · TC Equip Maint/Repair	0.00	300.00	-300.00
	4140670 · Town Clerk Books/Periodicals	18.50	0.00	18.50

Account	Expended	Approved	Difference
4140820 · TC Meetings/Conference	959.85	750.00	209.85
4140825 · TC Mileage	1,861.98	1,300.00	561.98
4140830 · TC Training	0.00	250.00	-250.00
4155210 · EB Town Share FICA & Medical	2,311.08	2,737.00	-425.92
4140840 · TC Special Projects	0.00	300.00	-300.00
TOTAL	40,325.38	47,997.00	-7,671.62

SUPERVISORS OF CHECKLIST

4141120 · SoCL Part-Time Salary	2,266.00	1,928.53	337.47
4141353 · SoCL Advertising	0.00	50.00	-50.00
4141610 · SoCL General Supplies	67.95	150.00	-82.05
4141625 · SoCL Postage	11.60	60.00	-48.40
4141635 · SoCL Mileage	119.88	0.00	119.88
4141640 · SoCL Training	0.00	210.00	-210.00
4155210 · EB Town Share FICA & Medical	130.11	151.47	-21.36
TOTAL	2,595.54	2,550.00	45.54

MODERATOR

4142120 · Moderator PT salary	672.00	1,362.17	-690.17
4142825 · Moderator-Mileage/Travel Exp.	0.00	100.00	-100.00
4142830 · Moderator-Training	0.00	100.00	-100.00
4155210 · EB Town Share FICA & Medical	51.40	112.83	-61.43
TOTAL	723.40	1,675.00	-951.60

TAX COLLECTOR

120 · Tax Collector Monthly Stipend	10,571.12	10,221.12	350.00
190 · Tax Collector - Other Compen.	732.00	1,140.00	-408.00
330 · Tax Collector Management Svc	993.43	918.00	75.43
341 · Tax Collector Telephone	664.43	595.30	69.13
391 · Tax Registry of Deeds	241.70	249.66	-7.96
550 · Tax Collector Printing Expense	1,162.66		
562 · Tax Software Purch/Upgr	2,258.00	2,187.00	71.00
610 · Tax Collector Supplies	567.88	569.37	-1.49
625 · Tax Collector Postage	2,188.36	1,156.00	1,032.36
628 · Tax Collector Equip. Purchase	0.00	129.00	-129.00
825 · Tax Collector Mileage	463.98	158.48	305.50
830 · Tax Collector Training	1,146.21	40.00	1,106.21
4155210 · EB Town Share FICA & Medical	846.57	781.92	64.65
TOTAL	21,836.34	18,145.85	2,527.83

TREASURER

4150120 · Deputy Treasurer/PT Salary	250.00	250.00	0.00
4151130 · Treasurer/Elected Official	5,000.04	5,000.04	0.00

	Account	Expended	Approved	Difference
	4151610 · Treasurer General Supplies	0.00	250.00	-250.00
	4151825 · Treasurer Mileage/Travel Exp	659.09	300.00	359.09
	4151830 · Treasurer Training/Workshops	0.00	250.00	-250.00
	4155210 · EB Town Share FICA & Medical	401.63	401.63	0.00
	TOTAL	6,310.76	6,451.67	-140.91
LAND USE	4191120 · Part-Time salary	7,812.00	7,213.00	599.00
	4191353 · Advertising	318.10	75.00	243.10
	4191440 · Rentals/Leases	0.00	145.00	-145.00
	4191550 · Printing	326.10	470.00	-143.90
	4191560 · Dues/Subscriptions	1,317.00	1,277.00	40.00
	4191620 · Supplies	0.00	75.00	-75.00
	4191625 · Postage	95.57	100.00	-4.43
	4191670 · Books/Periodicals	170.00	280.00	-110.00
	4191820 · Meetings/Conferences	110.00	600.00	-490.00
	4155210 · EB Town Share FICA & Medical	597.61	598.00	-0.39
	TOTAL	10,746.38	10,833.00	-86.62
GENERAL GOVERNMENT/GOVERNMENT BUILDINGS	4155210 · EB Town Share FICA & Medical	614.46	356.00	258.46
	4194120 · GG Part-time	9,032.06	7,737.50	1,294.56
	4194318 · GG Labor Contract Svc	1,200.00	5,000.00	-3,800.00
	4194341 · GG Telephone	912.60	800.00	112.60
	4194343 · GG Data Processing/Internet	1,234.25	900.00	334.25
	4194410 · GG Public Service Co of NH	2,599.19	3,300.00	-700.81
	4194411 · GG Heat and Oil	8,657.71	10,000.00	-1,342.29
	4194430 · GG Repairs/Maintenance	4,512.27	2,700.00	1,812.27
	4194610 · GG General Supplies	1,000.76	500.00	500.76
	4194840 · GG Special Projects	2,453.10	2,500.00	-46.90
	4153100 · Legal Expenses	23,061.28	25,000.00	-1,938.72
	4196902 · Property & Liability Insurance	14,872.80	14,000.00	872.80
	4324500 · Hazard Waste/Transfer Station	66,888.90	75,000.00	-8,111.10
	TOTAL	137,039.38	147,793.50	-10,754.12
CEMETERY	4195120 · Cemetery Part-Time Salary	5,121.00	11,000.00	-5,879.00
	4195610 · Cemetery General Supplies	432.81	500.00	-67.19
	4195629 · Cemetery Equip. Purch.	1,723.26	1,000.00	723.26
	4195630 · Cemetery Equip Maint/Repair	590.36	3,100.00	-2,509.64
	4195635 · Cemetery Gasoline	179.86		
	4195655 · Cemetery Special Projects	3,250.00	4,500.00	-1,250.00
	4195690 · Other-Misc. (flags)	145.97	200.00	-54.03

	Account	Expended	Approved	Difference
	4195820 · Cemetery Meetings/Conference	0.00	200.00	-200.00
	4195825 · Cemetery Mileage/Travel Exp.	0.00	200.00	-200.00
	4195840 · Cemetery - Burial Expense	200.00		
	4155210 · EB Town Share FICA & Medical	442.77	900.00	-457.23
	TOTAL	12,086.03	21,600.00	-9,893.83
POLICE	4210831 · Cheshire County Sheriff's Off.	53,440.96	37,398.77	16,042.19
	TOTAL	53,440.96	37,398.77	16,042.19
AMBULANCE	4215350 · FDRR Ambulance Service	16,500.00	11,000.00	5,500.00
	TOTAL	16,500.00	11,000.00	5,500.00
FIRE AND RESCUE				
	4215683 · FDRR Squad Supplies	2,959.29	4,500.00	-1,540.71
	4215690 · FDRR Other-Misc	0.00	1.00	-1.00
	4215825 · FDRR Mileage	0.00	1.00	-1.00
	4215830 · FDRR Training OLD	1,119.58		
	4220190 · Other Comp. Forest Fire Expense	0.00	2,000.00	-2,000.00
	4220341 · FDRR Telephone	587.94	869.03	-281.09
	4220357 · FDRR Radio/Radar Maintenance	1,580.82	3,000.00	-1,419.18
	4220390 · FDRR Other Svc - Mutual Aid	16,777.00	17,250.00	-473.00
	4220410 · FDRR Electricity	2,335.60	2,100.00	235.60
	4220411 · FDRR Heat and Oil	7,452.29	3,700.00	3,752.29
	4220412 · FDRR Propane	1,276.50	1,000.00	276.50
	4220430 · FDRR Repairs/Maintenance	0.00	2,000.00	-2,000.00
	4220610 · FDRR General Supplies	836.08	2,500.00	-1,663.92
	4220629 · FDRR Equipment Purch	13,099.63	12,000.00	1,099.63
	4220630 · FDRR Equip Maint. & Repair	206.44	1,000.00	-793.56
	4220635 · FDRR Vehicle Gasoline	1,621.09	3,400.00	-1,778.91
	4220636 · FDRR Vehicle Fuel - Diesel	1,914.75	1,200.00	714.75
	4220660 · FDRR Vehicle Repair & Maint.	6,323.35	4,000.00	2,323.35
	4220684 · FDRR Uniform Purch/Clean	315.00	1,750.00	-1,435.00
	4220830 · FDRR Training	1,000.00	3,000.00	-2,000.00
	4155210 · EB Town Share FICA & Medical	0.00	245.00	0.00
	4220840 · FDRR Special Projects	0.00	1,500.00	-1,500.00
	TOTAL	59,405.36	67,016.03	-8,485.25
EMERGENCY MANAGEMENT				
	4290120 · EM Part-Time Salary	1,500.00	3,500.00	-2,000.00
	4290190 · EM-Other Compensation	1,800.00	0.00	1,800.00

Account	Expended	Approved	Difference
4290341 · EM Telephone	846.43	575.00	271.43
4290342 · EM Data Processing/Internet	779.35	700.00	79.35
4290410 · EM Public Service of NH	320.38	700.00	-379.62
4290411 · EM - Heat and Oil	1,276.50	1,000.00	276.50
4290610 · EM General Supplies	0.00	100.00	-100.00
4290630 · EM Equipment Maint.& Repairs	0.00	100.00	-100.00
4290830 · EM Training	0.00	350.00	-350.00
4290831 · EM South West Planning	4,000.00	4,000.00	0.00
4155210 · EB Town Share FICA & Medical	114.75	269.00	154.25
TOTAL	10,637.41	11,294.00	-348.09

HIGHWAY

4155210 · EB Town Share FICA & Medical	3,414.17	3,060.00	354.17
4311121 · HWY Part Time Labor	22,938.00	20,310.98	2,627.02
4312120 · HWY PT Salary - Other	20,289.02	20,289.02	0.00
4312341 · HWY Telephone	493.81	400.00	93.81
4312410 · HWY Electricity	789.13	1,500.00	-710.87
4312430 · HWY Repairs/Maintenance	5,534.72	3,500.00	2,034.72
4312636 · HWY Vehicle Fuel	13,466.02	8,000.00	5,466.02
4312660 · HWY Vehicle Repairs	15,876.14	15,000.00	876.14
4312685 · HWY Materials	18,178.92	39,000.00	-20,821.08
4312688 · HWY Culvert Repair & Cleaning	5,600.80	6,000.00	-399.20
4312689 · HWY Signs	1,071.71	1,000.00	71.71
4312690 · HWY Miscellaneous	9,669.77	0.00	9,669.77
4312691 · HWY Ice Control/Sand/Salt	33,216.96	28,000.00	5,216.96
4312692 · HWY SnowRemove-Hired	56,999.95	57,000.00	-0.05
4312695 · HWY Rented Equip & Trucking	24,936.13	25,000.00	-63.87
312825 · HWY Mileage/Travel Expense	1,704.59	2,500.00	-795.41
4312830 · HWY Training	0.00	500.00	-500.00
TOTAL	234,179.84	231,060.00	3,119.84

HEALTH

4411102 · HA-Town Health Officer	500.00	500.00	0.00
TOTAL	500.00	500.00	0.00

COMMUNITY ORGANIZATIONS

4415268 · Keene Home Health & Comm Serv	1,000.00	1,000.00	0.00
4415270 · The Community Kitchen	1,250.00	1,250.00	0.00
4415271 · Southwestern Comm Services	1,422.00	1,422.00	0.00
4415276 · Hundred Nights, Inc.	1,000.00	1,000.00	0.00
4415277 · Monadnock Family Services	1,496.00	1,496.00	0.00
4415278 · Community Volunteer Transport	100.00	100.00	0.00
4415279 · MCVP Crisis & Prevention Center	285.00	285.00	0.00

	Account	Expended	Approved	Difference
	4415280 · Monadnock Region Child Advocacy	500.00	500.00	0.00
	TOTAL	7,053.00	7,053.00	0.00
WELFARE	4441318 · Welfare Admin-Contract Services	2,048.98	1,865.58	183.40
	4442001 · WGA Rent	0.00	1,800.00	-1,800.00
	4442002 · WGA Food-Meals on Wheels	349.00	1,000.00	-651.00
	4442003 · WGA Utilities	739.97	1,800.00	-1,060.03
	4442004 · WGA Pharmaceutical	0.00	1,800.00	-1,800.00
	4442005 · WGA Gasoline	200.00	1,800.00	-1,600.00
	4442006 · WGA Office Supplies	27.99	0.00	27.99
	4442007 · WGA Dues and Subscriptions	30.00	0.00	30.00
	4155210 · EB Town Share FICA & Medical	199.98	155.42	44.56
	TOTAL	3,595.92	10,221.00	-6,625.08
PARKS AND RECREATION	4522120 · P & R Maintenance & Mowing	1,200.00	1,200.00	0.00
	4522440 · P & R Rentals/Leases	1,188.00	1,800.00	-612.00
	4522490 · P & R Other Svc (water test)	430.00	800.00	-370.00
	4522610 · P & R General Supplies	1,153.85	1,000.00	153.85
	4522629 · P & R Equip. Purchase	3,425.50	800.00	2,625.50
	4522630 · P & R Equip. Maint/Repair	0.00	500.00	-500.00
	4522650 · P & R Groundskeeping	0.00	277.05	-277.05
	4522685 · P & R Materials	0.00	1,000.00	-1,000.00
	4155210 · EB Town Share FICA & Medical	0.00	22.95	-22.95
	TOTAL	7,397.35	7,400.00	-2.65
LIBRARY	4550120 · Library Part-Time Salary	22,326.00	20,690.80	1,635.20
	4550130 · Asst. Librarian Salary	1,508.69	1,469.29	39.40
	4550261 · CRL to Library Trustees	16,615.00	15,390.00	1,225.00
	TOTAL	40,449.69	37,550.09	2,899.60
AGRICULTURE	4619 · Agricultural expense	67.07	500.00	-432.93
	TOTAL	67.07	500.00	-432.93
	Total All	664,889.81	678,038.91	-15,257.70

Town of Richmond, New Hampshire
S E L E C T M E N ' S A N N U A L R E P O R T
2 0 2 2

Roads and Bridges:

Roads continue to see improvements and getting better all the time. The Selectboard commends road agent Buddy Blood for all his hard work. The floods of 2021 took its toll on Richmond roads but due to the quick response of the road agent and his crew they were repaired in record time. The cost of the floods will be offset with federal money. The original plan was to start the Whipple Hill bridge this year however the Selectboard was informed by the State that they had lowered the rating of the Tully Brook Bridge and could close it at any time. With this information the board changed the order of the bridges. As of this writing we have had little snow to judge by but the winter road maintenance seems to be going fine. Police Coverage: The Cheshire County Sheriff's department and NHSP provide excellent coverage.

Fire/Rescue/Ambulance:

The Fire and Rescue department continue with their great coverage. Chief Atkins was able to get a grant to replace old breathing equipment saving the town huge dollars. It looks as though ambulance service will be changing in the future at a higher cost.

This year we must say goodbye to two individuals that have resigned from their positions: Moderator, Walden Whitham and Parks and Recreation Chair, Karen Daugherty. We would like to express our appreciation for their many years of service to Richmond. And thank you to all of the volunteers for your dedication. If anyone is interested in volunteering please let us know!

Conclusion:

The Selectboard along with the hard work of department heads have been able to lower the town tax rate for the last 6 years all the while improving services. Due to inflation, fuel prices along with a substantial rise in ambulance service it's hard to be optimistic about this trend continuing. The board will do everything in its power to keep costs in check. With respect to ambulance service, as of this writing it is business as usual however we are expecting that to change. We are working on a few avenues. Rest assured the board will find the best service at the best cost.

Respectfully submitted,
William Daniels, *Chairman*
Douglas Bersaw, *Selectman*
Andrew Wallace, *Selectman*

Town of Richmond, New Hampshire
T O W N C L E R K ' S R E P O R T

As I write this, snow is gently falling. Reflecting on the past year, I am grateful for all the support, guidance, and camaraderie of both town hall staff, Richmond employees and volunteers, and the residents of Richmond. I am reminded, time and time again, of how we all love this town, with all its quirks and challenges. We are truly blessed to be here and appreciate all the area has to offer.

Midway through the year, I was lucky enough to finally get a deputy clerk, Terry Davis. He took to the job like a duck to water, and was invaluable for both his computer expertise as well as his can do it personality. With his help, we ripped out the old carpet in the office and rearranged furniture to make more room. Next on my to-do list is to archive more materials to get even more room. Unfortunately for me, Terry made the decision to actively retire, so I no longer have him as deputy. Hopefully, by the time you read this, I will have found another person as capable. He will be missed.

I have been kept very busy with a record number of new (or new to you) vehicles. As I wade through the business of titling, registrations, and changes (such as trusts, transfers, peeling plates, etc) I appreciate that many of you are as bewildered as I am as to the amount of information that is needed to do DMV work. If you have any questions, please contact me – I want the process to go as smoothly as it can. Not having the proper documentation or information can put a stop to getting the work done, so let's get it right the first time.

Remember that not only registration renewals, but Vital Records and dog licenses can be done online through our provider, EB2Gov. Of course, we are also here if you'd like to do your business in person. This year, we are also holding a raffle for all dog owners who license their dogs before April 1. A basket of dog goodies will be presented to the winner.

Elections this past year were a challenge, if only because our moderator was unexpectedly absent for the Primary causing the rest of the Town Hall staff and Supervisors of the Checklist to scramble to make up the deficiency. We did OK, but breathed a sigh of relief when the General Election came around and all hands were on deck. It truly takes a village to run an election, and thanks to all who helped make it go smoothly and efficiently. Counting by hand takes a lot of effort and time, but it is very transparent and once we get the final tally, we are assured that we have done the best we can to hold a fair and honest election.

In summary, it was a very busy year. There never seems to be enough time to get it all done, but we are moving forward slowly to reorganizing and making sure your town hall experience is a positive one.

Respectfully submitted,
Karen O'Brien, *Town Clerk*

Town of Richmond, New Hampshire
TOWN CLERK'S RECEIPTS
DECEMBER 2022

I hereby submit my report of receipts for January 1, 2022 through December 31, 2022.

\$242,230.35	Motor Vehicles Registration Fees
3,990.00	Transfer Station Stickers
1,358.50	Town Dog License Fees
688.50	State Dog License Fees
1,127.00	Dog Penalty Fees
480.00	Federal Liens & UCC
158.00	Town Vital Record Search Fees
177.00	State Vital Record Search Fees
28.00	Town Marriage License Fees
172.00	State Marriage License Fees
39.60	Fees for Copies
2.00	Filing Fee for State Office
352.50	Misc. New
\$250,803.45	TOTAL REMITTED TO TREASURER

Respectfully submitted,
Karen O'Brien, *Town Clerk*



Richmond

For reporting year Jan 1, 2022 through Dec 31, 2022.

Trustees

Name	Position	Term Expires
Rostislav Eismont	Trustee	3/14/2024
Renee Murphy	Trustee	3/14/2023
Francesca Heap	Trustee	3/14/2025

Ledger Summary

Number of Fund Records	38
Ledger End of Year Balance	\$608,859.55

This ledger was reviewed for accuracy and submitted electronically under penalty of perjury on February 16, 2023 by Francesca Heap on behalf of the Trustees of Trust Funds of Richmond.



Report of Trust and Capital Reserve Funds

Fund Name							Fund EOY Balance
ALDRICH, CHARLES & BENJ	1/17/1957						\$335.99
Type: Trust	Purpose: Cemetery Perpetual Care			How Invested: Public Deposit Investment Pool			
Principal	BOY Balance	New Funds	Unrealized Gains	Realized Gains	Cash Cap Gains	Withdrawals	EOY Fair Value
	\$200.00	\$0.00	\$0.00	\$0.00	\$0.00	\$0.00	\$200.00
Income	BOY Balance	Income	Expended				EOY Balance
	\$131.34	\$4.65	\$0.00				\$135.99

Fund Name							Fund EOY Balance
ALDRICH, ROBERT	1/27/1931						\$331.84
Type: Trust	Purpose: Cemetery Perpetual Care			How Invested: Public Deposit Investment Pool			
Principal	BOY Balance	New Funds	Unrealized Gains	Realized Gains	Cash Cap Gains	Withdrawals	EOY Fair Value
	\$200.00	\$0.00	\$0.00	\$0.00	\$0.00	\$0.00	\$200.00
Income	BOY Balance	Income	Expended				EOY Balance
	\$127.19	\$4.65	\$0.00				\$131.84

Fund Name							Fund EOY Balance
ALLEN, JERAMEEL	7/28/1917						\$110.84
Type: Trust	Purpose: Cemetery Perpetual Care			How Invested: Public Deposit Investment Pool			
Principal	BOY Balance	New Funds	Unrealized Gains	Realized Gains	Cash Cap Gains	Withdrawals	EOY Fair Value
	\$100.00	\$0.00	\$0.00	\$0.00	\$0.00	\$0.00	\$100.00
Income	BOY Balance	Income	Expended				EOY Balance
	\$8.52	\$2.32	\$0.00				\$10.84

Fund Name							Fund EOY Balance
BAIRD - CRONK	3/15/1968						\$312.64
Type: Trust	Purpose: Cemetery Perpetual Care			How Invested: Public Deposit Investment Pool			
Principal	BOY Balance	New Funds	Unrealized Gains	Realized Gains	Cash Cap Gains	Withdrawals	EOY Fair Value
	\$200.00	\$0.00	\$0.00	\$0.00	\$0.00	\$0.00	\$200.00
Income	BOY Balance	Income	Expended				EOY Balance
	\$107.99	\$4.65	\$0.00				\$112.64

Fund Name							Fund EOY Balance
BENNETT, AMOS G	7/28/1943						\$138.30
Type: Trust	Purpose: Cemetery Perpetual Care			How Invested: Public Deposit Investment Pool			
Principal	BOY Balance	New Funds	Unrealized Gains	Realized Gains	Cash Cap Gains	Withdrawals	EOY Fair Value
	\$100.00	\$0.00	\$0.00	\$0.00	\$0.00	\$0.00	\$100.00
Income	BOY Balance	Income	Expended				EOY Balance
	\$35.98	\$2.32	\$0.00				\$38.30



Report of Trust and Capital Reserve Funds

Fund Name		Date Of Creation		Fund EOY Balance			
BOWEN, RUBEN & HANNAH		6/2/1913		\$7.75			
Type: Trust		Purpose: Cemetery Perpetual Care		How Invested: Public Deposit Investment Pool			
Principal	BOY Balance	New Funds	Unrealized Gains	Realized Gains	Cash Cap Gains	Withdrawals	EOY Fair Value
	\$6.41	\$0.00	\$0.00	\$0.00	\$0.00	\$0.00	\$6.41
Income	BOY Balance	Income	Expended	EOY Balance			
	\$1.20	\$0.14	\$0.00	\$1.34			

Fund Name		Date Of Creation		Fund EOY Balance			
BRIDGE IMPROVEMENT FUND		4/4/2008		\$231,280.79			
Type: Capital Reserve (RSA 34/35)		Purpose: Maintenance and Repair		How Invested: Public Deposit Investment Pool			
Principal	BOY Balance	New Funds	Unrealized Gains	Realized Gains	Cash Cap Gains	Withdrawals	EOY Fair Value
	\$373,502.54	\$0.00	\$0.00	\$0.00	\$0.00	\$159,572.72	\$213,929.82
Income	BOY Balance	Income	Expended	EOY Balance			
	\$13,038.70	\$4,312.27	\$0.00	\$17,350.97			

Fund Name		Date Of Creation		Fund EOY Balance			
BULLOCK		3/13/1981		\$584.89			
Type: Trust		Purpose: Cemetery Perpetual Care		How Invested: Public Deposit Investment Pool			
Principal	BOY Balance	New Funds	Unrealized Gains	Realized Gains	Cash Cap Gains	Withdrawals	EOY Fair Value
	\$500.00	\$0.00	\$0.00	\$0.00	\$0.00	\$0.00	\$500.00
Income	BOY Balance	Income	Expended	EOY Balance			
	\$73.27	\$11.62	\$0.00	\$84.89			

Fund Name		Date Of Creation		Fund EOY Balance			
CAMPBELL, JA & MACLAREN, L		3/15/1965		\$144.86			
Type: Trust		Purpose: Cemetery Perpetual Care		How Invested: Public Deposit Investment Pool			
Principal	BOY Balance	New Funds	Unrealized Gains	Realized Gains	Cash Cap Gains	Withdrawals	EOY Fair Value
	\$100.00	\$0.00	\$0.00	\$0.00	\$0.00	\$0.00	\$100.00
Income	BOY Balance	Income	Expended	EOY Balance			
	\$42.54	\$2.32	\$0.00	\$44.86			

Fund Name		Date Of Creation		Fund EOY Balance			
CASS, CHARLES D		3/20/1934		\$326.08			
Type: Trust		Purpose: Cemetery Perpetual Care		How Invested: Public Deposit Investment Pool			
Principal	BOY Balance	New Funds	Unrealized Gains	Realized Gains	Cash Cap Gains	Withdrawals	EOY Fair Value
	\$200.00	\$0.00	\$0.00	\$0.00	\$0.00	\$0.00	\$200.00
Income	BOY Balance	Income	Expended	EOY Balance			
	\$121.43	\$4.65	\$0.00	\$126.08			



Report of Trust and Capital Reserve Funds

Fund Name		Date Of Creation		Fund EOY Balance			
CRONK, GEORGE & FRANCIS		10/8/1987		\$122.39			
Type: Trust		Purpose: Cemetery Perpetual Care		How Invested: Public Deposit Investment Pool			
Principal	BOY Balance	New Funds	Unrealized Gains	Realized Gains	Cash Cap Gains	Withdrawals	EOY Fair Value
	\$100.00	\$0.00	\$0.00	\$0.00	\$0.00	\$0.00	\$100.00
Income	BOY Balance	Income	Expended				EOY Balance
	\$20.07	\$2.32	\$0.00				\$22.39

Fund Name		Date Of Creation		Fund EOY Balance			
EARL R. HOWARD MEMORIAL EXT.		9/15/1975		\$10,223.38			
Type: Trust		Purpose: Maintenance and Repair		How Invested: Public Deposit Investment Pool			
Principal	BOY Balance	New Funds	Unrealized Gains	Realized Gains	Cash Cap Gains	Withdrawals	EOY Fair Value
	\$8,771.60	\$0.00	\$0.00	\$0.00	\$0.00	\$0.00	\$8,771.60
Income	BOY Balance	Income	Expended				EOY Balance
	\$1,284.19	\$167.59	\$0.00				\$1,451.78

Fund Name		Date Of Creation		Fund EOY Balance			
EMERGENCY LANE FUND		4/4/2008		\$5,148.73			
Type: Expendable Trust (RSA 31:19-a)		Purpose: Maintenance and Repair		How Invested: Public Deposit Investment Pool			
Principal	BOY Balance	New Funds	Unrealized Gains	Realized Gains	Cash Cap Gains	Withdrawals	EOY Fair Value
	\$4,835.22	\$0.00	\$0.00	\$0.00	\$0.00	\$0.00	\$4,835.22
Income	BOY Balance	Income	Expended				EOY Balance
	\$229.10	\$84.41	\$0.00				\$313.51

Fund Name		Date Of Creation		Fund EOY Balance			
FIRE DEPARTMENT EQUIPMENT FUND		5/25/2007		\$36,062.86			
Type: Expendable Trust (RSA 31:19-a)		Purpose: Maintenance and Repair		How Invested: Public Deposit Investment Pool			
Principal	BOY Balance	New Funds	Unrealized Gains	Realized Gains	Cash Cap Gains	Withdrawals	EOY Fair Value
	\$53,230.77	\$17,792.00	\$0.00	\$0.00	\$0.00	\$35,864.51	\$35,158.26
Income	BOY Balance	Income	Expended				EOY Balance
	\$82.22	\$822.38	\$0.00				\$904.60

Fund Name		Date Of Creation		Fund EOY Balance			
FIRE TRUCK FUND		4/13/1995		\$62,450.17			
Type: Capital Reserve (RSA 34/35)		Purpose: Maintenance and Repair		How Invested: Public Deposit Investment Pool			
Principal	BOY Balance	New Funds	Unrealized Gains	Realized Gains	Cash Cap Gains	Withdrawals	EOY Fair Value
	\$93,578.40	\$22,500.00	\$0.00	\$0.00	\$0.00	\$27,000.00	\$89,078.40
Income	BOY Balance	Income	Expended				EOY Balance
	(\$27,633.53)	\$1,005.30	\$0.00				(\$26,628.23)



Report of Trust and Capital Reserve Funds

Fund Name	Date Of Creation							Fund EOY Balance
FREEMAN, PRESTON L. (WM. L. & WALTER P.)		3/15/1965						\$369.50
Type: Trust		Purpose: Cemetery Perpetual Care			How Invested: Public Deposit Investment Pool			
Principal	BOY Balance	New Funds	Unrealized Gains	Realized Gains	Cash Cap Gains	Withdrawals	EOY Fair Value	
	\$200.00	\$0.00	\$0.00	\$0.00	\$0.00	\$0.00	\$200.00	
Income	BOY Balance	Income	Expended	EOY Balance				
	\$164.85	\$4.65	\$0.00	\$169.50				

Fund Name	Date Of Creation							Fund EOY Balance
GARNSEY, WILLIAM A.		12/18/1970						\$110.84
Type: Trust		Purpose: Cemetery Perpetual Care			How Invested: Public Deposit Investment Pool			
Principal	BOY Balance	New Funds	Unrealized Gains	Realized Gains	Cash Cap Gains	Withdrawals	EOY Fair Value	
	\$100.00	\$0.00	\$0.00	\$0.00	\$0.00	\$0.00	\$100.00	
Income	BOY Balance	Income	Expended	EOY Balance				
	\$8.52	\$2.32	\$0.00	\$10.84				

Fund Name	Date Of Creation							Fund EOY Balance
HIGHWAY VEHICLE AND EQUIPMENT FUND		4/4/2008						\$13,349.45
Type: Capital Reserve (RSA 34/35)		Purpose: Maintenance and Repair			How Invested: Public Deposit Investment Pool			
Principal	BOY Balance	New Funds	Unrealized Gains	Realized Gains	Cash Cap Gains	Withdrawals	EOY Fair Value	
	\$7,767.53	\$0.00	\$0.00	\$0.00	\$0.00	\$0.00	\$7,767.53	
Income	BOY Balance	Income	Expended	EOY Balance				
	\$5,363.07	\$218.85	\$0.00	\$5,581.92				

Fund Name	Date Of Creation							Fund EOY Balance
HOOD STONE, NETTIE (LOOMIS HOOD, BERT & LILLIAM)		3/24/1978						\$219.63
Type: Trust		Purpose: Cemetery Perpetual Care			How Invested: Public Deposit Investment Pool			
Principal	BOY Balance	New Funds	Unrealized Gains	Realized Gains	Cash Cap Gains	Withdrawals	EOY Fair Value	
	\$200.00	\$0.00	\$0.00	\$0.00	\$0.00	\$0.00	\$200.00	
Income	BOY Balance	Income	Expended	EOY Balance				
	\$14.98	\$4.65	\$0.00	\$19.63				

Fund Name	Date Of Creation							Fund EOY Balance
HOWARD, EARL R.		3/15/1968						\$109.82
Type: Trust		Purpose: Cemetery Perpetual Care			How Invested: Public Deposit Investment Pool			
Principal	BOY Balance	New Funds	Unrealized Gains	Realized Gains	Cash Cap Gains	Withdrawals	EOY Fair Value	
	\$100.00	\$0.00	\$0.00	\$0.00	\$0.00	\$0.00	\$100.00	
Income	BOY Balance	Income	Expended	EOY Balance				
	\$7.50	\$2.32	\$0.00	\$9.82				



Report of Trust and Capital Reserve Funds

Fund Name							Fund EOY Balance
HURST, EDWARD & EUGENIA B.	3/8/1966						\$142.36
Type: Trust	Purpose: Cemetery Perpetual Care			How Invested: Public Deposit Investment Pool			
Principal	BOY Balance	New Funds	Unrealized Gains	Realized Gains	Cash Cap Gains	Withdrawals	EOY Fair Value
	\$100.00	\$0.00	\$0.00	\$0.00	\$0.00	\$0.00	\$100.00
Income	BOY Balance	Income	Expended				EOY Balance
	\$40.04	\$2.32	\$0.00				\$42.36

Fund Name							Fund EOY Balance
JOHNSON, ANDERS T.	6/27/1967						\$293.24
Type: Trust	Purpose: Cemetery Perpetual Care			How Invested: Public Deposit Investment Pool			
Principal	BOY Balance	New Funds	Unrealized Gains	Realized Gains	Cash Cap Gains	Withdrawals	EOY Fair Value
	\$200.00	\$0.00	\$0.00	\$0.00	\$0.00	\$0.00	\$200.00
Income	BOY Balance	Income	Expended				EOY Balance
	\$88.59	\$4.65	\$0.00				\$93.24

Fund Name							Fund EOY Balance
JOHNSON, CARL E.	3/10/1972						\$318.92
Type: Trust	Purpose: Cemetery Perpetual Care			How Invested: Public Deposit Investment Pool			
Principal	BOY Balance	New Funds	Unrealized Gains	Realized Gains	Cash Cap Gains	Withdrawals	EOY Fair Value
	\$200.00	\$0.00	\$0.00	\$0.00	\$0.00	\$0.00	\$200.00
Income	BOY Balance	Income	Expended				EOY Balance
	\$114.27	\$4.65	\$0.00				\$118.92

Fund Name							Fund EOY Balance
MARTIN, DANVERS & VANBROCKLIN	4/24/1963						\$145.13
Type: Trust	Purpose: Cemetery Perpetual Care			How Invested: Public Deposit Investment Pool			
Principal	BOY Balance	New Funds	Unrealized Gains	Realized Gains	Cash Cap Gains	Withdrawals	EOY Fair Value
	\$100.00	\$0.00	\$0.00	\$0.00	\$0.00	\$0.00	\$100.00
Income	BOY Balance	Income	Expended				EOY Balance
	\$42.81	\$2.32	\$0.00				\$45.13

Fund Name							Fund EOY Balance
MARTIN, ROBERT & ALDRICH, DAVID	9/19/1923						\$226.03
Type: Trust	Purpose: Cemetery Perpetual Care			How Invested: Public Deposit Investment Pool			
Principal	BOY Balance	New Funds	Unrealized Gains	Realized Gains	Cash Cap Gains	Withdrawals	EOY Fair Value
	\$200.00	\$0.00	\$0.00	\$0.00	\$0.00	\$0.00	\$200.00
Income	BOY Balance	Income	Expended				EOY Balance
	\$21.38	\$4.65	\$0.00				\$26.03



Report of Trust and Capital Reserve Funds

Fund Name		Date Of Creation			Fund EOY Balance			
MARY STEARNS SCHOOL FUND		9/1/1931			\$576.30			
Type: Trust		Purpose: Educational Purposes			How Invested: Public Deposit Investment Pool			
Principal	BOY Balance	New Funds	Unrealized Gains	Realized Gains	Cash Cap Gains	Withdrawals	EOY Fair Value	
	\$541.19	\$0.00	\$0.00	\$0.00	\$0.00	\$0.00	\$541.19	
Income	BOY Balance	Income	Expended	EOY Balance				
	\$25.66	\$9.45	\$0.00	\$35.11				

Fund Name		Date Of Creation			Fund EOY Balance			
MATCHING GRANT FUND		8/19/2015			\$13,049.49			
Type: Expendable Trust (RSA 31:19-a)		Purpose: Economic Development			How Invested: Public Deposit Investment Pool			
Principal	BOY Balance	New Funds	Unrealized Gains	Realized Gains	Cash Cap Gains	Withdrawals	EOY Fair Value	
	\$12,253.63	\$0.00	\$0.00	\$0.00	\$0.00	\$0.00	\$12,253.63	
Income	BOY Balance	Income	Expended	EOY Balance				
	\$581.93	\$213.93	\$0.00	\$795.86				

Fund Name		Date Of Creation			Fund EOY Balance			
Municipal Buildings Capital Reserve Fund		3/14/2019			\$125,749.16			
Type: Capital Reserve (RSA 34/35)		Purpose: Capital Reserve (Other)			How Invested: Public Deposit Investment Pool			
Principal	BOY Balance	New Funds	Unrealized Gains	Realized Gains	Cash Cap Gains	Withdrawals	EOY Fair Value	
	\$131,909.02	\$20,000.93	\$0.00	\$0.00	\$0.00	\$31,070.93	\$120,839.02	
Income	BOY Balance	Income	Expended	EOY Balance				
	\$2,683.73	\$2,226.41	\$0.00	\$4,910.14				

Fund Name		Date Of Creation			Fund EOY Balance			
PERRY, FRANCIS (FAMILY)		6/5/1959			\$466.38			
Type: Trust		Purpose: Cemetery Perpetual Care			How Invested: Public Deposit Investment Pool			
Principal	BOY Balance	New Funds	Unrealized Gains	Realized Gains	Cash Cap Gains	Withdrawals	EOY Fair Value	
	\$300.00	\$0.00	\$0.00	\$0.00	\$0.00	\$0.00	\$300.00	
Income	BOY Balance	Income	Expended	EOY Balance				
	\$159.41	\$6.97	\$0.00	\$166.38				

Fund Name		Date Of Creation			Fund EOY Balance			
PROPERTY RE-EVALUATION FUND		6/21/1999			\$31,777.21			
Type: Expendable Trust (RSA 31:19-a)		Purpose: Capital Reserve (Other)			How Invested: Public Deposit Investment Pool			
Principal	BOY Balance	New Funds	Unrealized Gains	Realized Gains	Cash Cap Gains	Withdrawals	EOY Fair Value	
	\$22,217.34	\$0.00	\$0.00	\$0.00	\$0.00	\$0.00	\$22,217.34	
Income	BOY Balance	Income	Expended	EOY Balance				
	\$9,038.94	\$520.93	\$0.00	\$9,559.87				



Report of Trust and Capital Reserve Funds

Fund Name		Date Of Creation		Fund EOY Balance			
PUBLIC SAFETY RADIO AND COMMUNICATION EQUIPMENT FUND		3/1/2002		\$16,818.66			
Type: Expendable Trust (RSA 31:19-a)		Purpose: Police/Fire		How Invested: Public Deposit Investment Pool			
Principal	BOY Balance	New Funds	Unrealized Gains	Realized Gains	Cash Cap Gains	Withdrawals	EOY Fair Value
	\$9,296.82	\$7,208.00	\$0.00	\$0.00	\$0.00	\$0.00	\$16,504.82
Income	BOY Balance	Income	Expended				EOY Balance
	\$39.50	\$274.34	\$0.00				\$313.84

Fund Name		Date Of Creation		Fund EOY Balance			
ROAD RECONSTRUCTION AND MAINTENANCE		10/1/2012		\$56,087.49			
Type: Expendable Trust (RSA 31:19-a)		Purpose: Maintenance and Repair		How Invested: Public Deposit Investment Pool			
Principal	BOY Balance	New Funds	Unrealized Gains	Realized Gains	Cash Cap Gains	Withdrawals	EOY Fair Value
	(\$19,872.32)	\$20,000.00	\$0.00	\$0.00	\$0.00	\$0.00	\$127.68
Income	BOY Balance	Income	Expended				EOY Balance
	\$55,044.18	\$915.63	\$0.00				\$55,959.81

Fund Name		Date Of Creation		Fund EOY Balance			
ROBBINS, LEONARD & DOROTHY		3/2/1987		\$349.77			
Type: Trust		Purpose: Cemetery Perpetual Care		How Invested: Public Deposit Investment Pool			
Principal	BOY Balance	New Funds	Unrealized Gains	Realized Gains	Cash Cap Gains	Withdrawals	EOY Fair Value
	\$200.00	\$0.00	\$0.00	\$0.00	\$0.00	\$0.00	\$200.00
Income	BOY Balance	Income	Expended				EOY Balance
	\$145.12	\$4.65	\$0.00				\$149.77

Fund Name		Date Of Creation		Fund EOY Balance			
STINSON, ARTHUR E. & RUBY W.		3/10/1975		\$228.65			
Type: Trust		Purpose: Cemetery Perpetual Care		How Invested: Public Deposit Investment Pool			
Principal	BOY Balance	New Funds	Unrealized Gains	Realized Gains	Cash Cap Gains	Withdrawals	EOY Fair Value
	\$200.00	\$0.00	\$0.00	\$0.00	\$0.00	\$0.00	\$200.00
Income	BOY Balance	Income	Expended				EOY Balance
	\$24.00	\$4.65	\$0.00				\$28.65

Fund Name		Date Of Creation		Fund EOY Balance			
VANBROCKLIN, ELLA & WARREN N.		1/24/1950		\$373.62			
Type: Trust		Purpose: Cemetery Perpetual Care		How Invested: Public Deposit Investment Pool			
Principal	BOY Balance	New Funds	Unrealized Gains	Realized Gains	Cash Cap Gains	Withdrawals	EOY Fair Value
	\$223.93	\$0.00	\$0.00	\$0.00	\$0.00	\$0.00	\$223.93
Income	BOY Balance	Income	Expended				EOY Balance
	\$144.49	\$5.20	\$0.00				\$149.69



Report of Trust and Capital Reserve Funds

Fund Name							Fund EOY Balance
WHEELER, JOHN A. & JONAS	6/28/1937						\$113.02
Type: Trust	Purpose: Cemetery Perpetual Care			How Invested: Public Deposit Investment Pool			
Principal	BOY Balance	New Funds	Unrealized Gains	Realized Gains	Cash Cap Gains	Withdrawals	EOY Fair Value
	\$100.00	\$0.00	\$0.00	\$0.00	\$0.00	\$0.00	\$100.00
Income	BOY Balance	Income	Expended				EOY Balance
	\$10.70	\$2.32	\$0.00				\$13.02

Fund Name							Fund EOY Balance
WHITCOMB, JACOB & ALBERT (BAL. ON EFFRIN & MARY TAFT)	4/30/1924						\$116.24
Type: Trust	Purpose: Cemetery Perpetual Care			How Invested: Public Deposit Investment Pool			
Principal	BOY Balance	New Funds	Unrealized Gains	Realized Gains	Cash Cap Gains	Withdrawals	EOY Fair Value
	\$100.00	\$0.00	\$0.00	\$0.00	\$0.00	\$0.00	\$100.00
Income	BOY Balance	Income	Expended				EOY Balance
	\$13.92	\$2.32	\$0.00				\$16.24

Fund Name							Fund EOY Balance
WHITNEY, F. RALPH & EMILY B.	3/15/1968						\$287.13
Type: Trust	Purpose: Cemetery Perpetual Care			How Invested: Public Deposit Investment Pool			
Principal	BOY Balance	New Funds	Unrealized Gains	Realized Gains	Cash Cap Gains	Withdrawals	EOY Fair Value
	\$200.00	\$0.00	\$0.00	\$0.00	\$0.00	\$0.00	\$200.00
Income	BOY Balance	Income	Expended				EOY Balance
	\$82.48	\$4.65	\$0.00				\$87.13

Town of Richmond, New Hampshire
PUBLIC LIBRARY FINANCIAL REPORT
 AS OF DECEMBER 31, 2022

Operating Fund Balance as of 12/31/20 **\$20,460.36**

Income	Town Appropriation less Librarian's Salary	\$16615.00	
	Interest	\$7.47	
Total Income			\$16622.47

Expenses	Book Allowance to Librarian's Account	\$4400.00	
	Archives	\$1336.71	
	Maintenance/Repair		
	Building	\$337.50	
	Cleaning	\$585.00	
	Extermination Service	\$769.68	
	Professional Dues & Conferences	\$160.00	
	Bank Charges	\$316.95	
	Office Supplies	\$979.19	
	Software	\$847.98	
	Office Equipment	\$954.00	
	Postage	\$60.00	
	Utilities: Electricity	\$1560.56	
	Propane	\$2288.94	
	Internet Provider	\$936.58	
	Telephone	\$539.39	
Town Budgeted Expenses		\$16072.48	
Uncleared checks			\$236.23
Operating Fund Balance as of 12/31/22			\$21246.58

Restricted Funds			
	Archive Donation Fund	2326.89	
	Atkins' Trust	\$4712.63	
	Bartram Consolidation Trust	\$11944.61	
	RPL General Purpose Fund	\$3972.66	
	Orcutt Fund	\$1086.14	
	Aram Gurian Fund	\$68.88	
Restricted Funds Balance as of 12/31/2022		\$24111.81	

Respectfully Submitted,
 John A. Lewis, *Treasurer*

Town of Richmond, New Hampshire
**RICHMOND PUBLIC LIBRARY
& TOWN ARCHIVES**

The Richmond Public Library has been busy with our regular weekly knitting circle, mahjong club, and two monthly book clubs. In addition we offered CPR and First Aid classes, offered a COVID vaccine clinic, a lecture on black bears by NH Fish and Game, and a volunteer recruitment for Court Appointed Special Advocates (CASA). We had lots of kids programs as well, a weekly storytime, school vacation programming, our summer reading program, "Oceans of Possibilities," and teen pizza nights.

Through a \$2,500 grant from the Association of Rural and Small Libraries, we were able to fund several new initiatives, including a Little Free Library at the Town Beach. We are pleased to bring the love of reading in an easily accessible format to our community during the spring, summer and fall months. The funding also supported the purchase of a NH State Parks Pass, distribution of program flyers to our local schools, and the establishment of a 1,000 Books before Kindergarten program as well as an upcoming Lego Club in 2023.

The garden was beautifully redesigned by Richmond's very own Sharon Patnode and has become a focal point of the Four Corners area. This initiative was funded entirely by funds raised from community friends and neighbors. Additional fundraising for Library programs and books purchases were raised through two community events, the annual used Book Sale on Richmond Day and the Holiday Raffle of handcrafted items. The Book Shed, which offers used books for sale, is open during Library hours and books are available for financial contributions of any size.



Little Free Library at the Town Beach



Library and Garden

Our library material circulation continues to remain steady, with 3,419 in-house transactions, as well as borrowing 604 items from other libraries. Ebook lending continues to increase to 788 transactions. Our holdings decreased slightly to 10,077 items.

The Archives continues to remain busy with requests for historical information. We recently upgraded to a web version of our archival software, and look forward to having our collections accessible for researchers in 2024. Several new collections were received from long-time residents. The Library continues to subscribe to Ancestry.com, which is available for public use.

All of these exciting programs and activities would not be possible without the help of our staff and volunteers. Trish Newton, the Librarian's Assistant, is in charge of our Facebook posts and covering Library duties as needed. The Library Trustees, Dixie Gurian, John A. Lewis, and Barbara Rogers continue to contribute countless hours in support of the Library and its mission. Volunteers are a crucial part of our Library and thanks go to Sandee Auvil, Joan Bernier, Patty Budzik, Roxanne Hubert, Elaine Laitinen, Deb Marshall, Jean McCurdy, Elaine Moriarty, Sally Morton, Susan Marsden, Bonnie McCarthy, Terri O'Rorke, Alison Van Brocklin, Noah Raymond, and Pam Weaver. The Library thanks the residents of Richmond for their continued support and love of our Town.

Town of Richmond, New Hampshire
SHERIFF'S OFFICE REPORT
2022 ANNUAL REPORT

Cheshire County Sheriff's Office

Eliezer "Eli" Rivera
High Sheriff

Caleb Dodson
Chief Deputy Sheriff

Jilene Robinson
Police Communications
Manager



12 Court Street
Keene, New Hampshire 03431

Business: (603) 352-4238
Fax: (603) 355-3020
Dispatch: (603) 355-2000

www.co.cheshire.nh.us/sheriff

The Cheshire County Sheriff's Office provides the Town of Richmond, New Hampshire, with contracted police services. This commitment has benefitted both entities over the years, and the relationship between the community and the Sheriff's Office has been very positive.

In 2022, as we usually do, we saw decreases and increases that can be attributed to multiple factors, such as staff shortages:

- 603 Calls for Service, a decrease of -20.42% (2021 =758)
- 440 Motor Vehicle Stops, an increase of 100% (2021 = 220)
- 14 Accidents, an increase of 75% (2021 = 8)
- 15 Investigations, a decrease of -11.8% (2021 = 17)
- 15 Arrests, an increase of -5% (2021 = 12)
- 1288.25 work hours, an increase of 47.9% (2020 =871)

*The above statistical information does not include calls handled by the New Hampshire State Police.

Our goal continues to be to provide contract police services that are fiscally responsible, within budget, and thoughtful to the Town's needs.

I look forward to continuing our service to the Town of Richmond in 2023.

Respectfully submitted,

A handwritten signature in black ink, appearing to read "Eliezer Rivera".

Eliezer Rivera
Sheriff

"Committed to Serving the People of Cheshire County"

Town of Richmond, New Hampshire

P A R K S & R E C R E A T I O N C O M M I S S I O N

The Richmond Parks and Recreation department had a transitional but exciting and successful year! The Rec. dept. offers opportunities for the town to gather, as well as maintaining our park and beach. In June, we provided backpacks which were handed out at the reading kickoff that was hosted through our town library, thank you Wendy and team. The Richmond Parks and Recreation Commission was able to organize and hosted an amazing beach party in July which was a huge success! Approximately 30 residents, mostly children, were in attendance. Everyone enjoyed pizza, games, and swimming in the beautiful Cass Pond at our beloved town beach. In the fall, an ice rink was purchased and it was assembled in December on the basketball court behind the Fire Department. At the time this report was written, the weather has not been cooperating and the rink has not successfully frozen to the extent necessary for skating. As soon as the ice is ready, signs will be posted and the rink will be open for all Richmond residents to enjoy!

Due to the late start in recruiting members and forming the committee, other events were not able to be held but plans were developed for 2023. In the spring we hope to host the annual Easter egg hunt along with other events which are in the works. The date for the event is April 1st with a rain date of April 2nd. Be on the lookout at 4 corners for advertisement of all upcoming events on our newly acquired signs.

There were several improvements and changes that have been expressed for 2023, firstly we are hoping to paint/ improve the town pavilion sign. Also brought to the attention of the park and Rec. there has been a request to make the beach a no-smoking zone. Please consider getting involved with recreational activities in town as we are always looking for members and volunteers to help plan and participate with events. Thank you for another great year we'll see you around.

The Park and Recreation Commission

Jennifer Duda, *Chairperson*

Aggie Zeilinski, *Secretary*

Mariusz Zeilinski, *Member*

Megan Brousseau, *Member*

Town of Richmond, New Hampshire
AGRICULTURE COMMISSION REPORT

The Richmond Agriculture Commission continued with the Sunday Farmer's Market in 2022. At the corner of Rt. 32 and Rt. 119 (the old 4 Corners Store) Sunday found several new vendors as well as some from last year, providing fudge, eggs, produce, maple syrup, pickles, vegetable and herb plants, and more. The market continued through wind, rain, scorching temps, and sported new banners announcing the market. Lenny Solomon continued to serenade the crowd, and Mark Lanen crooned a few tunes, as well.

New member Maryann Lauretti joined with the resignation of Jennifer Daniels – thanks, Jen, for your service and dedication to the town. The Commission floated the idea of having a junior ag commission with support from the 4-H, but it proved to be rather difficult to get off the ground. A Richmond scholarship still exists for education relating to agriculture or the environment, for anyone of any age.

A couple of continuing education programs were held – a bee keeping class by Nancy Frye (Educator of the Year Vt. Beekeeper's Assoc.) and a fruit tree pruning demonstration by Jeff Taylor (owner of Windswept Christmas Tree Farm), as well as an herb vinegar workshop with Karen O'Brien and Barbara Rogers held at the Market's Harvest festival.

We do need more vendors to make the market a reality this coming year. Please contact one of the commission members for more information. The Richmond Agriculture Commission exists to support agriculture, so please let us know if we can help you with farm questions or related issues.

Respectfully submitted,
Karen O'Brien, *Chair*
Liz Ehrman, *Secretary*
Suzen Perry, *Treasurer*
Lenny Solomon
Maryann Lauretti
Barbara Rogers, *Alternate*
Stillman Rogers. *Alternate*

Town of Richmond, New Hampshire
SUPERVISORS OF THE CHECKLIST

The Supervisors of the Checklist would like to thank everyone who comes out and votes. We work to keep Richmond's voter checklist up-to-date, adding and deleting voters as people move in and out of town. If an individual moves from another state, that state is notified that the individual has registered to vote in Richmond, NH.

In addition to regular meetings, voter registration, and election batching tasks, the files of current and removed voters are maintained including removing and destroying the files of anyone who has removed from town greater than 7 years ago. Also, 30-day letters are mailed to anyone who may have moved out of town, then validation is completed before retaining or removing a voter.

SOC meetings are held at the Veterans Hall unless otherwise indicated; dates are posted at the Veterans Hall, the Town Hall, and on the Richmond Web Page Calendar. We welcome anyone who needs to register to vote or make any changes to their name, address, and/or party choice.

Of course, the number of registered voters for Richmond are constantly changing, but as of 1/26/2023, Richmond has 783 Registered Voters, 143 Registered Democrats, 252 Registered Republicans, and 388 Undeclared.

We would like to thank all the residents of Richmond for helping our elections be secure, valid, and run smoothly. Town Election Day is Tuesday, March 14, 2023. Polls are open 11am-7pm.

Respectfully submitted,
Pam Bielunis
Susan Lanen
Alison VanBrocklin

Town of Richmond, New Hampshire
H E A L T H O F F I C E R R E P O R T

After reviewing the health officer report that I wrote for 2021 it was very evident that 2022 concerns were remarkably similar.

We have continued to be plagued by the Covid 19 virus it's various "new" variations. The Covid vaccine booster that has been provided appears to be the best offering, especially for those who are elderly or any age with chronic health issues. It seems to protect most and if the Covid virus does occur it may be less lethal. Many, including myself continue to follow CDC guidelines regarding social distancing, avoiding crowded places and wearing masks when close contact is unavoidable.

There is discussion of offering an annual booster, similar to the offering of annual flu vaccinations.

A new issue involving "legal" housing has appeared in Richmond as well as other towns. Currently, the State of New Hampshire does not allow using camping trailers, of any size, for permanent housing. Some towns have adopted ordinances further defining temporary camper use as periods of up to 90 consecutive days. Campers, set up in "official" camping sites generally have septic hook ups or holding areas which are serviced at regularly scheduled times by septic servicing companies. This issue of septic waste disposal becomes a very serious problem when people are permanently living in campers on private property. A properly designed and installed septic system, as approved by the New Hampshire Division of Environmental Services, is necessary for all housing.

The NH Department of Health And Human Services has recently developed and issued a new health officer inspection report form for child care programs. This current inspection report is more detailed than past versions. Issues of approved maximum capacity and attention to life/safety and fire codes are explored with the health and welfare of children in mind. All licensed childcare programs will be inspected using the new inspection criteria.

Respectfully submitted,
Carol Ann Rocheleau, *Health Officer*

Town of Richmond, New Hampshire
RICHMOND CEMETERY TRUSTEES

During 2022 we had four cremations and one full burial.

Flags were placed on Veterans graves prior to Memorial Day and picked up after Veterans Day.

Sexton Hugh VanBrocklin had a serious operation making him unable to perform any major maintenance however he was able to attend funerals, service some of the equipment and repair the Middletown fence. With the help of Hayden Budzik and Robert Gow we completed all regular mowings, brush clearing, spring and fall cleanups. Robert Gow scraped and painted the Middletown Cemetery fence. Some loam and grass seed were spread in EH1 but due to the summer drought and the lack of available water it will need to be replanted. A special thank you to Bill Daniels for donating his time and the use of his brush hog to clear the South cemeteries future development acreage.

We had Washburn Tree Service professionally remove and prune trees in the Quaker Burial Ground greatly improving it and preventing stone damage. He also took down and cleaned up a large pine left unfinished by public service at Earl Howard. He will return in the spring to address issues at Middletown.

A flagpole was purchased and erected at Middletown another was gifted to the Fire Department by member Steve Demasco that didn't fit their needs so they gave it to the cemetery trustees who erected it in Earl Howard 1 in memory of the fire firefighters buried there, a formal presentation will be at a later date.

Equipment purchases included a walk behind weed whacker and bagger for the mower.

Respectfully submitted:

Jerry Merrifield, *Chairman*

Hugh VanBrocklin, *Sexton*

Jerry Mills, *Treasurer*

Larry Richardson, *Secretary*

John Lewis, *Alternate*

Robert Gow, *Alternate*

Town of Richmond, New Hampshire
**COMMUNITY ORGANIZATIONS
 REQUESTS FOR 2023**

THE COMMUNITY KITCHEN		\$1,250
<ul style="list-style-type: none"> • Distributed boxes of food to Richmond residents in 2022 containing 2,178 meals. • Cost to the Community Kitchen of \$7,623 • Cost per meal to the Kitchen is \$3.50 which covers all their operating costs • Does not include cost of donated food, volunteer time and in-kind contributions • Verify clients for eligibility; 14 unduplicated Richmond residents received food • CK offers free hot dinner M-F and a free lunch on Sunday, open to all 		
HOME HEALTHCARE, HOSPICE & COMMUNITY SERVICES		\$1,000
HHHCS Provided the following services to Richmond Residents in 2022		
<ul style="list-style-type: none"> • Nursing, Physical Therapy, Occupational Therapy, Medical Social Work, and Home Health Aide. 389 visits • Chronic Care & Healthy Starts Well Child Services 41 hours • Meals including Meals on Wheels 1059 meals 		
<i>(Town funding partially supports geriatric care management services, hospice services and Nurse Is In clinics.)</i>		
SOUTHWESTERN COMMUNITY SERVICES		\$1,422
<ul style="list-style-type: none"> • Direct Assistance to Residents \$193,807.76 • Richmond Households served 87 • Richmond Residents served 167 • Average benefit per household \$2,062.20 • Average benefit per Resident \$1,158.38 		
Services Included:		
<ul style="list-style-type: none"> • Child Care/Education \$19,897.00 • Nutrition/Health/WIC \$23,257.32 • Energy Assistance \$56,958.98 • Utility Programs \$0.00 • Housing Stabilization Services \$22,030.46 • New Hope New Horizons \$71,664.00 • Single Family Rehab-Cheshire County Handyman Program \$14,906.00 		
HUNDRED NIGHTS INC.		\$1,000
<ul style="list-style-type: none"> • This organization provides: Shelter for 1 bed-night • Resource Center, Crisis related services to 6 Richmond Residents/203 visits 		
MONADNOCK FAMILY SERVICES		\$1,496
This organization provides:		
<ul style="list-style-type: none"> • Mental Health Counseling Services • Substance Abuse Programs • Family Programs to educate new mothers • Programs for Youth at Risk of substance abuse and mental health problems • Treated 16 Richmond Residents/181 appointments in 2022 		
COMMUNITY VOLUNTEER TRANSPORTATION COMPANY		\$100
<ul style="list-style-type: none"> • This organization provides: Volunteer Drivers • 5 Requests 		
MONADNOCK REGION CHILD ADVOCACY CENTER		\$500
This organization provides:		
<ul style="list-style-type: none"> • Safe and supportive place for children and families to discuss abuse. • Provides free services to children ages 3 to 17 • Residents served: 2 children 		
MCVP CRISIS & PREVENTION CENTER		\$316
This organization provides:		
<ul style="list-style-type: none"> • 24-hour crisis hotline • Walk-in services at three office locations (Keene, Peterborough, and Jaffrey) • Confidential emergency shelter and permanent safe housing support • Crisis counseling, including safety planning • Provided 95 services to 8 survivors from Richmond in 2022 		
Total		\$7,234

Town of Richmond, New Hampshire
CONSERVATION COMMISSION



2022 ANNUAL REPORT

The Richmond Conservation Commission held its regularly scheduled meetings, and field work sessions. It has been a relatively quiet year for Conservation Commission activities. Per the request of the Richmond Zoning Board of Adjustment, the conservation commission performed 1 wetland site review and presented the findings to the ZBA. The wetland site review was for the construction of a new home. In addition, the Conservation Commission reviewed engineering construction plans for sediment control activities at the proposed Whipple Hill Rd and Tully Brook Rd. bridges.

The Richmond Conservation had a boundary survey completed of the approximately 300-acre Bennett Town Forest by Richard Drew, a State of NH Licensed surveyor. The survey included painting the boundary lines, corners monumented, and new maps drawn and recorded with the Cheshire County Register of Deeds.

The Monadnock Conservancy, holders of the Bennett Town Forest Conservation Easement, performed their annual field review to ensure compliance with the conditions and obligations of the easements.

As a reminder, The Richmond Conservation Commission holds its regularly scheduled meeting on the 1st Thursday of every month at 7 pm at the Veterans Hall unless otherwise posted.

Respectfully submitted,
Jeffrey Taylor
Richard Drew
Gary Hebert
John Randall
Andrew Powers

Town of Richmond, New Hampshire
DEPARTMENT OF WELFARE

Our tax money is used to help fund local agencies who support our residents as well as local resident needs. I continue to work with residents that need assistance with a variety of welfare-related issues. These include, but are not limited to helping with budgeting tasks and referring residents to agencies that fund a variety of financial issues. In addition, there are resources for other needs such as rides, small household repairs, internet costs, and food options. One point to mention is that when applying for assistance in town or with other agencies, a good deal of paperwork is required for proof of income and expenses in addition to the application. No application can be processed without all necessary paperwork. I am in the process of reviewing the limits for assistance as it has not been updated since April 2015. Please contact the Selectman's office to obtain an application.

Richmond Meals on Wheels Program:

The Richmond Meals on Wheels Program celebrated its second anniversary on February 1, 2023. Our dedicated drivers have provided meals to our residents. I would like to thank these special volunteers who make this program possible: Alan Conklin, Cay Dilello, Fran Heap, Mark Lanen, Susan Lanen, Karen O'Brien, Suzen Perry, Tim Stillman, Mary Silver, and Alison VanBroeklin. If you are interested in receiving meals in Richmond, please contact me and I will help you get the process started with Home Health and Community Services. We are a "Grab and Go" town where the meals are picked up at the Veterans Hall for the week every Monday at noon. If someone is unable to pick up their meals, they can be delivered by our volunteers.

In addition, I keep a list of residents who wish to help an individual/family in need on a short term, temporary basis. This may include help bringing in wood, cooking a meal, taking trash to the dump etc. They are known as The Richmond Rays of Sunshine. If you are interested in joining this group, please contact me and indicate what tasks you would be willing to help with and what days you would be available. Also, please let me know if you know someone who could use some help.

I also look at my position from a humanitarian point of view and try to help wherever I can, either taking it on myself or with other residents in town to do what we can to lessen the load of our friends and neighbors.

For persons seeking help with expenses:

Resources:

- Fuel/electric, back rent/security deposits: Southwestern Community Services 352-7512.
- Eversource: Janice.Johnson@Eversource.com or call her at 603-621-6802 to see if you are eligible for assistance and/or to sign up.
- \$30 discount on internet, for more information or to see if you qualify, go to <https://www.fcc.gov/acp>
- Consolidated Communications: discount for internet for students 844-968-7224 or http://www.fairpoint.com/home/residential/contact-us-2/contactform.html?&zipCode=03470&_ga=2.154623224.175097507.1610388013-1947337103.1610031090
- Medical assistance, call your hospital and ask for financial grant and medication programs
- Food Stamps, financial assistance, health insurance: Dept of Health and Human Services 357-3510
- Emergency Rent Help: call NHHFA Emergency Housing Assistance 800-439-7247 x 9283
- Need a ride or willing to give a ride: contact Community Volunteer Transportation Company at <https://www.cvtc-nh.org/> or call 877-428-2882 (one of our Richmond residents is a driver) When you call with your request, it is posted online and a driver will pick up the request and contact you directly. Ample notice is required for this service.
- Unemployed—NH Employment: apply for unemployment benefits
- If you have children and not receiving child support, call Child Support Services 357-3510
- If you are without shelter, call 211.
- If you have a disability, but can still work, call Vocational Rehab to help find employment
- Call Service Link 357-1922

Helpful Tips:

- Keep your monthly rent or mortgage payment less than half of your household's income monthly income; consider refinancing at a lower interest rate to decrease monthly payment
- Set up monthly payment plans with your electric company, heating fuel supplier, doctor, and dentist
- Use savings and retirement money to pay living expenses until your income increases
- Cancel all voluntary deductions out of your paycheck to increase your take home pay
- If you have a home and cell phone cancel one of them
- Cancel cable TV and internet until your income increases. Internet is free at the library
- Refinance car loan, extend the repayment term (lower your monthly payment), look at cheaper insurance
- To look for job: register online @ www.nhworks.org
- Put college loans into deferment or forbearance until your income increases
- Cut up credit cards or keep one with a credit limit of \$500
- Do NOT get a Payday Loan—you will end up paying back up to 400% interest.

If you need to apply for Assistance from the Town of Richmond, you will need to provide the following items at your appointment: (including all pages of statements)

NOTE: You may apply for assistance once per month. Assistance is NOT on-going. If you think you need help in the future, call to set up appointment and gather paperwork listed below. You will need to fill out another application and bring all new documents for the most recent 4 weeks when you re-apply. Be sure to contact the other resources that are able to provide more assistance.


- Bank statements for the last 4 weeks
- Most recent electric bill, heating bill, cable/internet bill, phone bill(s)
- Copy of rental lease or mortgage payment statement
- Medication list from pharmacy for last 4 weeks
- Fuel provider statement or receipts of what was paid for the last 4 weeks
- Childcare provider statement showing what you paid for the last 4 weeks
- Bill for health insurance if not taken out of paycheck and showing on pay stub
- Worker's comp payment notice
- Statement from roommates(s) including division of expenses
- Paystubs for the last 4 weeks or unemployment notice
- Most recent childcare statement
- Savings, retirement, checking account statements
- Car repair receipts for the past 4 weeks
- Social Security or disability benefits notice
- TANF, Food Stamps, APTD award letters
- Child support order payments received or paid
- Tax refund amount and date received

Pam Bielunis, Welfare Administrator
603-239-6498 or email pjb327@msn.com
Respectfully Submitted,
Pam Bielunis, *Welfare Administrator*

WINCHESTER/RICHMOND SOLID WASTE MANAGEMENT DISTRICT 2022 ANNUAL REPORT

The following is a list materials and estimated weights of different categories handled at the Transfer Station handled this past year: 2022

Municipal Solid Waste (household rubbish).....	1450.19 tons
Co-mingled (tin, aluminum, plastic)	77.37tons
Metal.....	37.49 tons
Mixed paper including cardboard	105.18 tons
Tires	329 each
Construction and Demolition debris	126.14 tons
Waste Oil	330 gal.



Brush, branches less than 5” in diameter, clean wood (no paint, no stain, no plywood, no metal or wire fence) are allowed in the burn pile. No household hazardous waste will be accepted at the Transfer Station. Watch the Monadnock Shopper and Keene Sentinel for dates. This waste will be accepted at the Keene Transfer Station, which may require a fee.

Stickers to gain access to the facility are available at both Richmond & Winchester Town Halls and at the Transfer Station. The cost is \$20 for the 1st permit and \$1 for other vehicles at the same residence. The stickers are valid from October 1st through September 30th each year.

Town of Winchester/Richmond Transfer Station Fees - July 2022

Refrigerators/ Freezers/Air Conditioners (Any unit with Freon)	\$25.00
Sofa/Couch/Loveseat	\$20.00
Mattress or Box Spring	\$15.00
TV/Computer Monitors/Any Electronics	\$15.00
Stove/Dishwasher/Washing Machine/ Dryers	\$10.00
Recliner Chairs/Over Stuffed Chairs	\$10.00
Car Tires W/O Rim	\$6.00
Car Tires W/Rim	\$10.00
Truck Tires W/O Rim	\$15.00
Truck Tires W/Rim	\$20.00
Tractor Tires:.....	\$35.00
Loader Tires	\$50.00
Propane Tanks W/O Valve.....	\$5.00
Propane Tank W/Valve	\$10.00
Car Batteries	\$5.00
Construction & Demolition (Regular Pickup Truck = 2 Cubic Yards).....	\$20.00/per Cubic Yard
Roofing Shingles	\$50.00/per Cubic Yard

Any questions concerning the price’s or fees for items, operations or suggestions please feel free to call 239-8136 during operating hours: **Tuesday 8-4, Thursday 8-7 and Saturday 8-5**

Town of Richmond, New Hampshire
ZONING BOARD OF ADJUSTMENT

<u>MEMBERSHIP</u>	<u>TERM EXPIRES</u>
Alan Schmidt, Chairman	4/20/23
Mark Beauregard, Vice Chairman	3/31/24
Lloyd Condon	3/20/25
Antionette Cincotta	3/20/25
Thomas Tague	3/31/24
Robert Gow Alt.	3/31/24
David Bryan Alt.	3/31/25

Board Action	2015	2016	2017	2018	2019	2020	2021	2022
Special Exceptions <small>Granted/Denied</small>	0/0	1/0	0/0	1/0	4/0	2/0	1/0	1/0
Variances <small>Granted/Denied</small>	1/0	0/0	0/0	0/0	1/0	1/0	1/0	1/0
Appeal of Admin. Decision <small>Granted/Denied</small>	0/0	0/0	0/0	0/0	0/0	1/0	1/0	1/0
Equitable Waiver of Dimension <small>Granted/Denied</small>	0/0	0/0	0/0	0/0	0/0	0/0	0/0	0/0
Rehearing <small>Granted/Denied</small>	0/0	0/0	0/0	0/0	0/0	0/0	0/0	0/0
Withdrawn	0	0	0	0	0	0	0	0
TOTAL CASES:	1	1	0	1	5	4	2	2

The Zoning Board of Adjustment reviewed 2 applications that were submitted for board action. The Zoning Boards function is to give restricted relief to applicants when it is feasible. The process can be long and very frustrating for the applicant as well as the Board, All the members are volunteers and following the criteria can be difficult.

The primary responsibilities of the Zoning Board of Adjustment are:

- To review and resolve, where possible, citizen appeals to local administrative decisions relating to zoning.
- To review and decide on requests for a Special Exception(s) to town zoning ordinances(s).
- To review and decide on requests for a Variance(s) to a town zoning ordinance(s).
- To review and decide on requests for Grants of Equitable Waivers of dimensional requirements.

The Board looks forward to serving the residents of Richmond and welcomes public attendance at their public hearings. The Zoning Board is always looking for volunteers who would like to serve on a Land Use Board. Serving on the Zoning Board of Adjustment can be difficult but does use minimal time from your private life and can be rewarding. Please, contact the Land Use Assistant to discuss if a position on the board is a good fit for you.

Respectfully submitted,
 Zoning Board of Adjustment

Town of Richmond, New Hampshire
P L A N N I N G B O A R D

The 2022 Town elections welcomed Doug Smith and Jed Butterfield back to the Planning Board. Smith has served on the Board as the Secretary for several terms and Butterfield who served on the board as an alternate took the step to become a full member. Karen O'Brien joined the Planning Board as an alternate in October. Karen has served on a Planning Board in the past as a secretary for 5 years and her education on Land Use included a class at Mass Bay Community College for Planning. Eric Duda has served the board for two terms and decided not to run for his seat in the 2023 elections. We thank Duda for his service and contributions to the board.

Planning Board Elections of officers 2022 welcomed Stacie Maillet serving as Chairman, Lloyd Condon serving as Vice Chairman and Doug Smith serving as Secretary. Butch Morin continues to serve Richmond in the position of Commissioner for Richmond, to the Southwest Regional Planning Commission. In addition, Morin continues to hold a seat on the Board of Directors for Southwest Regional Planning Commission. Doug Bersaw continued to serve as the Selectman's Representative.

The Selectmen announced in June that they had contracted a new Land Use Attorney for the town. In the past the boards would contact the New Hampshire Municipal Association and ask for free advice. The NHMA is still used for some questions, but many are referred to the Town Attorney. New protocols for both Boards were put in place to use the Land Use Lawyer with guidelines from the Selectmen. This has created the volunteers on the board to have to spend more of their personal time to accomplish town business.

The 2022 Ballot change to Zoning Ordinance Article 6, Wetland Conservation District to reduce the wetland setback was denied by the voters of Richmond for a second year. This was a petitioned article given to the Planning Board by the Richmond Selectmen.

Education offered in October 2022 to new board members has had limited participation. Webinars or in person are offered and paid for out of the Board's budget. Several seasoned members were able to attend the October Right to Know workshop and/or a webinar covering Municipal Land Use Law. Both were sponsored by the NH Municipal Association. House Bill 1661 was passed and enacted as of August 23, 2022. HB 1661 covers many changes for both Land Use Boards.

The Planning Board addressed two Boundary Line Adjustments. Map 408 Lots 17 and 18 and Map 414 Lots 34 and 36. They addressed one two lot subdivision for Map 402 Lot 77.

Overall, it's been a busy year keeping up with the ever changing local, state, and federal updates. Our board members are volunteers who donate many hours of their personal time and expertise to keep Richmond moving forward. The Planning Board would like to thank the town for their continued support and look forward to continuing to serve their town to the best of their ability. We always appreciate your patience, understanding and cooperation.

Respectfully Submitted:

Chairman Stacie Maillet, Vice Chairman Lloyd Condon, Secretary Doug Smith, Eric Duda, Kathy McWhirk, Jed Butterfield, Selectman Representative Doug Bersaw, Alternate Karen O'Brien and SWRPC Commissioner, Butch Morin.

Town of Richmond, New Hampshire
TOWN CLERK'S REPORT
ON VITAL STATISTICS
 2022

BIRTHS

Child's Name	Birth Date	Birth Place	Parents' Names
Marrotte, Sydney Rae	03/15/2022	Peterborough, NH	Marrotte, Nicholas Joseph Burns, Stephanie Ann
Hendrickson-Hayn, Huxton Charles	04/13/2022	Keene, NH	Hayn, Jeremy Charles Hendrickson, Raven Sierra
Wilber, River Basil	04/27/2022	Keene, NH	Wilber, Reed Lucas August, Lydia Prane
Waters, Ramona Marianne	09/21/2022	Richmond, NH	Waters, Ryan Michael Waters, Joanna
Sullivan, Agatha Lucy	10/01/2022	Richmond, NH	Sullivan, Jacob Matthew Sullivan, Barbara Lucy
Firmin, Oliver Charles	10/14/2022	Peterborough, NH	Firmin, Ryan John Firmin, Heather Marie
Ciaramella, Ellie Ray	12/07/2022	Peterborough, NH	Ciaramella-Marrotte, Tanner Cutter, Clarissa Rose

DEATHS

Decedent's Name	Date of Death	Place of Death	Parents' Names
Griffith, Beverly Jo	05/09/2022	Richmond, NH	Daughney, Joseph Goodine, Beverly
Hadley Sr., Daniel Joseph	06/24/2022	Richmond, NH	Hadley, Frederick Jones, Grace
Amato Jr., Arthur Thomas	07/15/2022	Richmond, NH	Amato Sr., Arthur Barresi, Mary
Herron, John Michael	10/02/2022	Richmond, NH	Herron, William Finnegan, Rosalie
Schimp, Thomas P.	11/28/2022	Richmond, NH	Schimp, Victor Gerwe, Dorothy
Hill, Jennie	12/07/2022	Keene, NH	Hill, Daniel Boodey, Lucille

MARRIAGES

Names	Place of Residence	Date of Marriage
Frye, Amanda L. Roesch, Danielle M.	Richmond, NH	02/22/2022
Hill, Alexis M. Simpson, Kyle R.	Richmond, NH	06/11/2022

Respectfully submitted, Karen O'Brien, *Town Clerk*

Town of Richmond, New Hampshire
PROPERTY TRANSFERS 2022

Map	Lot	Sub	Date	Grantor	Owner	Sale Price
000411	000036	000000	01/10/2022	ROGENSKI, JACOB T.	MAILLET, STEPHANI N	\$285,000.00
000402	000027	000000	01/14/2022	CYR FAMILY LTD PARTN	HODGMAN, KEITH M	\$185,000.00
000407	000094	000003	02/08/2022	HAMILTON, CHRISTOPHE	FILIPI, PATRICK	\$69,900.00
000405	000039	000002	02/18/2022	FILIPI CONTRACTING L	CUDMORE, DAVID	\$59,000.00
000402	000026	000000	02/22/2022	SILVIA, MICHAEL	ST. DENIS, MICHELLE	\$1.00
000405	000039	000003	03/04/2022	FILIPI CONTRACTING L	LUCAS, MICHAEL A	\$253,000.00
000402	000022	000000	03/18/2022	CASH MAX PROPERTIES	CLARK, BRIAN	\$350,000.00
000406	000009	000000	04/15/2022	COURCHENE, JAMES	GREATWOODS LLC	\$150,000.00
000412	000008	000000	04/15/2022	WRIGHT, RONALD A. &	LESLIE, MICHAEL	\$15,000.00
000404	000024	000000	04/29/2022	YALE UNIVERSITY	WESTOVER, DANA & ASKIN, NANCY	\$225,000.00
000404	000025	000000	04/29/2022	YALE UNIVERSITY	WESTOVER, DANA & ASKIN, NANCY	\$225,000.00
000404	000027	000000	04/29/2022	YALE UNIVERSITY	WESTOVER, DANA & ASKIN, NANCY	\$225,000.00
000404	000028	000000	04/29/2022	YALE UNIVERSITY	WESTOVER, DANA & ASKIN, NANCY	\$225,000.00
000409	000087	000000	04/29/2022	YALE UNIVERSITY	WESTOVER, DANA & ASKIN, NANCY	\$225,000.00
000408	000020	000000	05/04/2022	HUBERT, ROXANNE & TH	REINHOLZ, FRANK	\$402,000.00
000408	000062	000000	05/04/2022	TAYLOR, DANA & MARY	TAYLOR, MARY J LIVING TRUST	\$1.00
000408	000063	000000	05/04/2022	TAYLOR, DANA & MARY	TAYLOR, MARY J LIVING TRUST	\$1.00
000410	000039	000000	05/06/2022	HILL, MARK	WILBER, MORRIS S	\$50,000.00
000201	000008	000000	05/31/2022	ATKINS, EDWARD R & M	ATKINS, EDWARD R	\$1.00
000405	000117	000000	06/01/2022	JUHLIN FAMILY REVOCA	AXTMAN, MELISSA M	\$397,000.00
000411	000014	000000	06/01/2022	HEBERT, GARY M.	HEBERT, GARY M.	\$1.00
000408	000070	000000	06/03/2022	WHITNEY FAMILY REV T	HAAS, ANNE	\$272,000.00
000408	000070	000000	06/03/2022	WHITNEY FAMILY REV T		\$272,000.00
000405	000112	000000	06/14/2022	GROEBER, FRANK	GROEBER, FRANK & GROEBER, CAYL	\$1.00
000405	000116	000000	06/14/2022	GROEBER, FRANK W.	GROEBER, FRANK & GROEBER, CAYL	\$1.00
000412	000052	000000	06/16/2022	MORSE FAMILY 2000 RE	RICHMOND, TOWN OF	\$0.00
000408	000067	000000	06/28/2022	JONES, CARLETON & MA	JONES, MARY JANE IRR. TRUST	\$1.00
000414	000023	000000	06/30/2022	GOODNOW, CHRISTOPHER	BROUSSEAU, JOSHUA	\$321,000.00
000409	000018	000000	07/06/2022	JAMESON, CAROL A.	MCDEVITT, ROBERT HENRY	\$628,200.00
000407	000032	000000	07/08/2022	GREENSPAN, DANIEL E	PETERSON, ANDREW A	\$175,000.00
000411	000035	000000	07/12/2022	SWANSON, WALTER J	JAGODZINSKI, STEPHEN	\$380,000.00
000411	000002	000000	07/14/2022	CYR FAMILY LTD PARTN	HERTEL, RAED FAMILY TRUST	\$487,000.00
000411	000003	000000	07/14/2022	CYR FAMILY LTD PARTN	HERTEL, RAED FAMILY TRUST	\$487,000.00
000412	000044	000000	07/14/2022	CYR FAMILY LTD PARTN	HERTEL, RAED FAMILY TRUST	\$213,066.00
000412	000054	000000	07/14/2022	CYR FAMILY LTD PARTN	HERTEL, RAED FAMILY TRUST	\$487,000.00
000201	000063	000000	07/22/2022	PEARSALL, ANDREW T.	PEARSALL, ANDREW T.	\$1.00
000412	000036	000000	07/25/2022	DREW, RICHARD& ALICI	DREW, MATTHEW R., TRUSTEES	\$325,000.00
000412	000041	000000	07/25/2022	DREW, RICHARD& ALICI	DREW, MATTHEW R., TRUSTEES	\$325,000.00
000414	000034	000000	07/27/2022	DUDA, ERIC	DUDA, ERIC & JENNIFER K	\$232,000.00

Map	Lot	Sub	Date	Grantor	Owner	Sale Price
000407	000056	000000	07/29/2022	MARTIN, J. WESLEY	DEJONG, WILLIAM & MAUREEN	\$190,000.00
000201	000068	000000	08/24/2022	NEW HAMPSHIRE, STATE	ZIELINSKI, MARIUSZ	\$14,000.00
000406	000021	000000	08/25/2022	DEJONG, WILLIAM & MA	WILLETT, CATHERINE	\$325,000.00
000410	000013	000000	09/06/2022	FOREVER FORESTLANDS,	CARZELLO, GERALD	\$30,000.00
000410	000016	000000	09/06/2022	FOREVER FORESTLANDS	CARZELLO, GERALD	\$30,000.00
000410	000030	000000	09/06/2022	O'CONNELL, JOSEPH T.	HOLLINS, CHARLIE	\$430,000.00
000408	000022	000000	09/12/2022	PELLETIER, LEA T	FRANZEN, PHILIP L.	\$428,000.00
000201	000037	000000	09/20/2022	DUNN, SARA		\$0.00
000405	000081	000000	09/27/2022	HASTINGS, RANDY A &	HASTINGS FAMILY REVOCABLE TRUS	\$0.00
000402	000078	000000	09/30/2022	MACLEOD, NORMAN	WOODS, JESSICA A	\$390,000.00
000407	000046	000000	09/30/2022	GILLIS, SANDRA F	PRINCE, MICHAEL S	\$240,000.00
000409	000055	000000	09/30/2022	JOHNSON, CLIFTON	SAMOL, DONALD S	\$150,000.00
000410	000033	000000	10/03/2022	ORIONMAGNETICS, LLC	CYR, CYNTHIA & CYR-SILVER, BEN	\$56,000.00
000405	000039	000000	10/21/2022	FILIPI CONTRACTING L	MCCAFFERTY, LINDA	\$88,000.00
000405	000041	000000	10/21/2022	FILIPI CONTRACTING L		\$88,000.00
000406	000022	000000	10/24/2022	TOKUNAGA, ANNETTE	LEWIS, R. & TOKUNAGA, A. TRUST	\$0.00
000407	000025	000000	10/25/2022	BAROLAK, MARK J. & L	NELSON, MARILYN TRUSTEE	\$299,000.00
000407	000092	000000	10/31/2022	WAGNER, EDWARD P & C	KIERCE, RYAN J	\$414,000.00
000406	000018	000000	11/02/2022	TOKUNAGA, ANNETTE	LEWIS, R. & TOKUNAGA, A. TRUST	\$0.00
000410	000027	000000	11/02/2022	WILES, MEGAN & LANG,	LANG, TIMOTHY S	\$0.00
000415	000012	000000	11/14/2022	TANDY REVOC TRUST, N		\$0.00
000415	000012	000000	11/14/2022	TANDY, JEAN CONKEY	TANDY, JEAN CONKEY TRUSTEE	\$0.00
000405	000077	000000	11/21/2022	JACKSON, CHRISTOPHER	TRASK, LAURA M	\$129,533.00
000407	000064	000000	11/21/2022	O'BRIEN, HENRY	EDWARDS, DOUGLAS	\$125,000.00
000201	000037	000000	11/29/2022	DUNN, RONALD	NEWCOMBE FAMILY HOLDINGS LLC	\$57,000.00
000405	000024	000001	11/29/2022	RONEY, SUSAN	BENNETT, SHAUN M	\$225,000.00
000411	000028	0005.1	11/29/2022	AMATO, JOSEPH	BUSH, STEVE R III	\$380,000.00
000402	000031	000000	12/08/2022	HERRON, JOHN & LINDA	HERRON, LINDA S LVNG TRUST	\$0.00
000408	000031	000000	12/08/2022	TANNER, DAROLD	GOSLEE, STEVEN J	\$75,000.00
000202	000046	000000	12/15/2022	GOODELL, JULIANN	BEAL, MARK	\$27,533.00
000402	000002	000000	12/15/2022	BALLOU TRUSTEE, JOSE		\$0.00
000402	000002	000000	12/15/2022	MASON, BALLOU	NOLAN, CATHERINE E	\$24,890.00
000402	000039	000000	12/23/2022	AMATO, ARTHUR T	AMATO, JOSEPH	\$150,000.00
000407	000041	000000	12/30/2022	BEACH, SETH	STAMPER, GRACE M	\$175,000.00

Town of Richmond, New Hampshire
2022 ASSESSED VALUES

Owner	Map	Lot	Sub	Location	Land	Buildings	Total
PSNH	00008B	00DPTL	0	TOWN WIDE	\$-	\$-	\$12,455,000
MCCAUL, ED	201	1	0	111 OLD HOMESTEAD HWY	\$326,100	\$123,000	\$489,600
RICHMOND, TOWN OF	201	2	0	105 OLD HOMESTEAD HWY	\$245,700	\$118,700	\$364,400
RICHMOND, TOWN OF	201	3	0	OLD HOMESTEAD HWY	\$-	\$66,600	\$68,500
PECK, JOHN	201	4	0	OLD HOMESTEAD HWY	\$-	\$71,600	\$71,600
RICHMOND, TOWN OF	201	5	0	OLD HOMESTEAD HWY	\$-	\$175,200	\$175,200
STRELITZ, PAMELA	201	6	0	57 OLD HOMESTEAD HWY	\$243,100	\$76,200	\$319,800
SHAW III, HERBERT & LOLITA	201	7	0	29 OLD HOMESTEAD HWY	\$331,900	\$90,600	\$442,900
ATKINS, EDWARD R	201	8	0	3 OLD HOMESTEAD HWY	\$200,100	\$72,000	\$274,600
RICHMOND, TOWN OF	201	9	0	FITZWILLIAM ROAD	\$-	\$5,900	\$5,900
KRUSE, KIP R	201	10	0	26 FITZWILLIAM ROAD	\$162,400	\$62,100	\$228,100
TAKODAH YOUNG MEN'S CHRISTIAN ASSOC.	201	11	0	42 FITZWILLIAM ROAD	\$169,000	\$88,900	\$289,700
RICHMOND, TOWN OF	201	12	0	62 FITZWILLIAM ROAD	\$-	\$167,600	\$186,400
MERRIFIELD, JERALD & SUSAN	201	13	0	90 FITZWILLIAM ROAD	\$139,300	\$73,200	\$220,100
JAHNKE, CLAIRE & KLAUS	201	14	0	116 FITZWILLIAM ROAD	\$157,600	\$66,700	\$239,300
PUOPOLO, NICHOLAS R.	201	15	0	122 FITZWILLIAM ROAD	\$133,000	\$67,000	\$225,000
PACKARD, ROBERT	201	16	0	40 POND WOODS ROAD	\$245,600	\$123,200	\$389,500
MERRIFIELD, JERALD & SUSAN	201	17	0	FITZWILLIAM ROAD	\$-	\$92,400	\$92,400
HILL JR, ROY & MELISSA; HILL L	201	18	0	95 FITZWILLIAM ROAD	\$180,000	\$73,600	\$257,900
BAUSE, CHRISTOPHER & PAMELA	201	19	0	75 FITZWILLIAM ROAD	\$132,400	\$70,900	\$205,600
YMCA, CHESHIRE COUNTY	201	20	0	57 FITZWILLIAM ROAD	\$94,900	\$74,100	\$188,800
YMCA, CHESHIRE COUNTY	201	21	0	BACKLAND	\$-	\$35,800	\$35,800
YMCA, CHESHIRE COUNTY	201	23	0	FITZWILLIAM ROAD	\$-	\$94,800	\$94,800
RICHMOND, TOWN OF	201	24	0	FITZWILLIAM ROAD	\$-	\$4,000	\$4,000
SWANSON JR, JAMES	201	25	0	41 FITZWILLIAM ROAD	\$240,400	\$80,400	\$321,900
RICHARD, REBECCA	201	26	0	37 FITZWILLIAM ROAD	\$208,100	\$54,400	\$262,900
LAURETTI, MARYANN	201	27	0	25 FITZWILLIAM ROAD	\$286,400	\$65,500	\$355,200
GALLAGHER, STEVEN & DIANA	201	28	0	19 FITZWILLIAM ROAD	\$332,700	\$77,000	\$415,300
RICHMOND COMMUNITY CHURCH, CO	201	29	0	11 FITZWILLIAM ROAD	\$352,000	\$30,800	\$384,400
KIMBALL, PETER	201	30	0	3 FITZWILLIAM ROAD	\$352,400	\$76,400	\$462,800
BURNS, RANDALL	201	31	0	28 ATHOL ROAD	\$135,000	\$84,900	\$240,000
PATNODE, SHARON TRUSTEE	201	32	0	27 ATHOL ROAD	\$95,800	\$37,600	\$139,800
MOUNTFORD III, JAMES & HEATHER	201	33	0	19 ATHOL ROAD	\$134,600	\$54,200	\$202,400
BANNISTER, JOSEPH E & BONNIE L	201	34	0	15 ATHOL ROAD	\$154,900	\$82,700	\$242,300
RICHMOND, TOWN OF	201	34	1	ATHOL ROAD	\$-	\$2,900	\$2,900
BUGATCH, SHARON N.	201	35	0	11 ATHOL ROAD	\$190,600	\$67,700	\$281,200
CROWELL, BRUCE B	201	36	0	8 WINCHESTER ROAD	\$170,300	\$69,800	\$250,600
NEWCOMBE FAMILY HOLDINGS LLC	201	37	0	18 WINCHESTER ROAD	\$2,000	\$52,400	\$59,600
RICHMOND, TOWN OF	201	38	0	WINCHESTER ROAD	\$-	\$53,900	\$56,200
COUCHON, ROBERT D	201	42	0	80 WINCHESTER ROAD	\$195,600	\$110,200	\$310,000
GULL, MARIE	201	43	0	WINCHESTER ROAD	\$-	\$191,000	\$191,000
PEARSALL, WILLIAM	201	44	0	BACKLAND	\$-	\$20,800	\$20,800
PEARSALL, WILLIAM	201	45	0	WINCHESTER ROAD	\$-	\$121,200	\$121,200
PEARSALL, WILLIAM P.	201	46	0	79 WINCHESTER ROAD	\$161,600	\$81,100	\$261,300
PEARSALL, WILLIAM	201	47	0	BACKLAND	\$-	\$1,600	\$1,600
SWEENEY, WILLIAM G.	201	48	0	75 WINCHESTER ROAD	\$117,700	\$68,400	\$186,100
HAYN, JEREMY C	201	49	0	57 WINCHESTER ROAD	\$191,200	\$59,300	\$251,300

Owner	Map	Lot	Sub	Location	Land	Buildings	Total
YMCA, CHESHIRE COUNTY	202	24	0	CAMP TAKODAH ROAD	\$2,546,500	\$1,123,300	\$4,159,700
YMCA, CHESHIRE COUNTY	202	24	0	CAMP TAKODAH ROAD	\$2,546,500	\$1,123,300	\$4,159,700
YMCA, CHESHIRE COUNTY	202	24	0	CAMP TAKODAH ROAD	\$2,546,500	\$1,123,300	\$4,159,700
YMCA, CHESHIRE COUNTY	202	24	0	CAMP TAKODAH ROAD	\$2,546,500	\$1,123,300	\$4,159,700
YMCA, CHESHIRE COUNTY	202	24	0	CAMP TAKODAH ROAD	\$2,546,500	\$1,123,300	\$4,159,700
YMCA, CHESHIRE COUNTY	202	24	0	CAMP TAKODAH ROAD	\$2,546,500	\$1,123,300	\$4,159,700
YMCA, CHESHIRE COUNTY	202	24	0	CAMP TAKODAH ROAD	\$2,546,500	\$1,123,300	\$4,159,700
YMCA, CHESHIRE COUNTY	202	24	0	CAMP TAKODAH ROAD	\$2,546,500	\$1,123,300	\$4,159,700
YMCA, CHESHIRE COUNTY	202	24	0	CAMP TAKODAH ROAD	\$2,546,500	\$1,123,300	\$4,159,700
YMCA, CHESHIRE COUNTY	202	24	0	CAMP TAKODAH ROAD	\$2,546,500	\$1,123,300	\$4,159,700
YMCA, CHESHIRE COUNTY	202	24	0	CAMP TAKODAH ROAD	\$2,546,500	\$1,123,300	\$4,159,700
YMCA, CHESHIRE COUNTY	202	24	0	CAMP TAKODAH ROAD	\$2,546,500	\$1,123,300	\$4,159,700
YMCA, CHESHIRE COUNTY	202	24	0	CAMP TAKODAH ROAD	\$2,546,500	\$1,123,300	\$4,159,700
HEISE II, ROY BLAIR	202	25	0	ATHOL ROAD	\$-	\$41,200	\$41,200
LEWIS, JOHN A 2019 TRUST	202	26	0	ATHOL ROAD	\$-	\$6,500	\$6,500
HEISE II, ROY BLAIR	202	27	0	100 ATHOL ROAD	\$350,800	\$695,900	\$1,810,000
HEISE II, ROY BLAIR	202	27	0	ATHOL ROAD	\$350,800	\$695,900	\$1,810,000
FAFARD, JIM	202	27	1	4 SHIR-ROY CAMPGROUND	\$-	\$-	\$500
QUINLAN, DOUG	202	27	2	5 SHIR-ROY CAMPGROUND	\$-	\$-	\$400
SHIR-ROY	202	27	3	7 SHIR-ROY CAMPGROUND	\$-	\$-	\$400
PARMAN, JUDI	202	27	4	11 SHIR-ROY CAMPGROUND	\$1,700	\$-	\$1,700
PULTORAK, MICHAEL	202	27	5	13 SHIR-ROY CAMPGROUND	\$-	\$-	\$1,900
WRIGHT, MICHAEL	202	27	6	16 SHIR-ROY CAMPGROUND	\$8,000	\$-	\$8,300
ADAMS, SAMUEL	202	27	7	17 SHIR-ROY CAMPGROUND	\$8,100	\$-	\$8,100
LAFRENIERE, SANDY	202	27	8	23 SHIR-ROY CAMPGROUND	\$-	\$-	\$700
HANNON, LISA	202	27	9	25 SHIR-ROY CAMPGROUND	\$18,100	\$-	\$19,800
TETO, DONALD	202	27	10	27 SHIR-ROY CAMPGROUND	\$-	\$-	\$-
MCNEIL, WILLIAM	202	27	11	30 SHIR-ROY CAMPGROUND	\$-	\$-	\$800
COLARUSSO, SHAWN	202	27	12	33 SHIR-ROY CAMPGROUND	\$5,800	\$-	\$6,500
KAULBACK, JERRY	202	27	13	35 SHIR-ROY CAMPGROUND	\$-	\$-	\$900
MCDONALD, AARON	202	27	14	R1 SHIR-ROY CAMPGROUND	\$-	\$-	\$800
PATNAUDE, DONALD R.	202	27	15	R4 SHIR-ROY CAMPGROUND	\$12,100	\$-	\$12,300
DOMIN, SHIRLEY	202	27	16	M1 SHIR-ROY CAMPGROUND	\$4,100	\$-	\$4,700
SHERLOCK, PATRICK	202	27	17	R6 SHIR-ROY CAMPGROUND	\$9,100	\$-	\$10,200
PAPASTEFANOU, DAVID	202	27	18	R9 SHIR-ROY CAMPGROUND	\$-	\$-	\$-
MCROBBIE, LISA	202	27	19	R10 SHIR-ROY CAMPGROUND	\$4,900	\$-	\$6,300
LAPIERRE, JOSEPH	202	27	20	R11 SHIR-ROY CAMPGROUND	\$400	\$-	\$1,300
LAPIERRE, WAYNE & DONNA	202	27	21	G1 SHIR-ROY CAMPGROUND	\$7,600	\$-	\$8,800
SMITH, JOHN	202	27	22	G3 SHIR-ROY CAMPGROUND	\$11,100	\$-	\$11,100
CROWNINGSHIELD, KEVIN	202	27	23	G9 SHIR-ROY CAMPGROUND	\$-	\$-	\$1,100
ACITO, RICHARD	202	27	24	B8 SHIR-ROY CAMPGROUND	\$17,900	\$-	\$19,800
GORHAM, CAROL	202	27	25	B12 SHIR-ROY CAMPGROUND	\$2,100	\$-	\$2,100
LAPIERRE, WAYNE	202	27	26	B15 SHIR-ROY CAMPGROUND	\$6,700	\$-	\$6,700
BASSETT, HOWE	202	27	27	S2 SHIR-ROY CAMPGROUND	\$22,700	\$-	\$22,700
CUNNINGHAM, DONA	202	27	28	S4 SHIR-ROY CAMPGROUND	\$5,800	\$-	\$5,800
COLLINS, CHRISTINE	202	27	29	S5 SHIR-ROY CAMPGROUND	\$-	\$-	\$800
SHIR-ROY	202	27	30	F17 SHIR-ROY CAMPGROUND	\$-	\$-	\$-
SPINNELI, JAQUELINE	202	27	31	F19 SHIR-ROY CAMPGROUND	\$-	\$-	\$1,700

Owner	Map	Lot	Sub	Location	Land	Buildings	Total
MARTOLA, JAMES	202	27	32	F20 SHIR-ROY CAMPGROUND	\$-	\$-	\$-
LIDDY, PAUL	202	27	33	B10 SHIR-ROY CAMPGROUND	\$-	\$-	\$-
BOURDEAUX, JENNIFER	202	27	34	B11 SHIR-ROY CAMPGROUND	\$6,800	\$-	\$8,600
WOJCK, GLENN & KELLY	202	27	35	F1 SHIR-ROY CAMPGROUND	\$14,700	\$-	\$15,900
COLLINS, AIMEE	202	27	36	9 SHIR-ROY CAMPGROUND	\$13,600	\$-	\$13,900
JAMES, STEVEN	202	27	37	28 SHIR-ROY CAMPGROUND	\$12,900	\$-	\$12,900
CALLAHAN, JESSICA	202	27	38	15 SHIR-ROY CAMPGROUND	\$-	\$-	\$700
FARNUM, GORDON	202	27	39	R5 SHIR-ROY CAMPGROUND	\$-	\$-	\$700
TESTA, JOE	202	27	40	F10 SHIR-ROY CAMPGROUND	\$1,700	\$-	\$1,700
KONDRAT, MEGAN	202	27	41	34 SHIR-ROY CAMPGROUND	\$5,200	\$-	\$5,200
HERSEY, CHRIS	202	27	42	F15 SHIR-ROY CAMPGROUND	\$-	\$-	\$400
BYRNE, HARRY	202	27	43	S3 SHIR-ROY CAMPGROUND	\$-	\$-	\$800
SHIR-ROY	202	27	44	B4 SHIR-ROY CAMPGROUND	\$-	\$-	\$-
NASH, CHRISTOPHER	202	27	45	6 SHIR-ROY CAMPGROUND	\$-	\$-	\$-
DENEAUTTE, JOSEPH	202	27	46	G4 SHIR-ROY CAMPGROUND	\$15,800	\$-	\$15,800
HEISE II, ROY BLAIR	202	28	0	ATHOL ROAD	\$-	\$237,600	\$243,600
YMCA, CHESHIRE COUNTY	202	29	0	BACKLAND	\$-	\$211,600	\$211,600
YMCA, CHESHIRE COUNTY	202	30	0	BACKLAND	\$-	\$38,800	\$38,800
RICHMOND, TOWN OF	202	31	0	ATHOL ROAD	\$-	\$324,800	\$324,800
RICHMOND, TOWN OF	202	32	0	ATHOL ROAD	\$-	\$81,800	\$84,100
TARBOX, ROBERT C & CHERYL A	202	33	0	139 ATHOL ROAD	\$111,000	\$72,700	\$214,100
MARCHANT, VICKI L.	202	34	0	135 ATHOL ROAD	\$96,200	\$42,200	\$151,400
HEISE II, ROY BLAIR	202	35	0	ATHOL ROAD	\$-	\$36,000	\$36,000
HEISE II, ROY BLAIR	202	36	0	129 ATHOL ROAD	\$-	\$65,800	\$65,800
HAUGHT, ANNE R	202	37	0	121 ATHOL ROAD	\$166,900	\$77,000	\$254,100
HEISE II, ROY BLAIR	202	38	0	ATHOL ROAD	\$-	\$62,900	\$62,900
SOLOMON, LEONARD TRUSTEE	202	39	0	34 QUAKER LANE	\$230,100	\$73,800	\$326,300
SOLOMON, LEONARD TRUSTEE	202	40	0	QUAKER LANE	\$-	\$34,700	\$34,700
COUTURE, RYAN	202	41	0	56 SPRAGUE ROAD	\$240,200	\$165,700	\$445,100
HALL, JASON	202	43	0	35 QUAKER LANE	\$364,300	\$89,800	\$459,200
LAWRIE, SCOTT R.	202	44	0	87 ATHOL ROAD	\$164,300	\$77,400	\$247,000
BEAL, MARK	202	45	0	79 ATHOL ROAD	\$174,200	\$67,100	\$279,600
BEAL, MARK	202	46	0	63 ATHOL ROAD	\$126,800	\$66,900	\$193,700
DUPUIS, ARTHUR A	202	47	0	59 ATHOL ROAD	\$96,200	\$37,600	\$133,800
LEWIS, JOHN A 2019 TRUST	202	48	0	49 ATHOL ROAD	\$157,700	\$170,700	\$335,700
GOODELL, FRED A & GILBERT	401	1	0	BACKLAND	\$-	\$31,500	\$31,500
GOODELL, FRED A & GILBERT	401	2	0	BACKLAND	\$-	\$127,900	\$127,900
FALLS BROOK TRUST	401	3	0	BACKLAND	\$-	\$75,300	\$75,300
FALLS BROOK TRUST	401	4	0	BACKLAND	\$-	\$19,100	\$19,100
FALLS BROOK TRUST	401	5	0	BACKLAND	\$-	\$20,000	\$20,000
ROSATO, ANDREW V	401	6	0	DEAN FARM ROAD	\$-	\$303,700	\$303,700
LONGLAND, RICHARD	401	7	0	DEAN FARM ROAD	\$-	\$152,800	\$152,800
RAED HERTEL FAMILY TRUST	401	8	0	DEAN FARM ROAD	\$-	\$143,900	\$143,900
BROWN, 2002 REVOCABLE TRUST, M	402	1	0	MARTIN COOK ROAD	\$172,000	\$165,500	\$344,000
NOLAN, CATHERINE E	402	2	0	MARTIN COOK ROAD	\$-	\$214,500	\$214,500
CO TUA HTB TR FBO	402	3	0	BACKLAND	\$-	\$135,400	\$135,400
CO TUA HTB TR FBO	402	4	0	BACKLAND	\$-	\$75,700	\$75,700
STAUBLE, ERIC	402	5	0	BACKLAND	\$-	\$35,100	\$35,100
RICHMOND, TOWN OF	402	6	0	MARTIN COOK ROAD	\$-	\$160,400	\$160,400
WERLE, ELSPETH F REV TRUST	402	7	0	MARTIN COOK ROAD	\$-	\$169,000	\$169,000
WERLE, ELSPETH F REV TRUST	402	8	0	OLD COUNTY ROAD ROW	\$-	\$220,000	\$220,000
WERLE, ELSPETH F REV TRUST	402	9	0	BACKLAND	\$-	\$58,900	\$58,900

Owner	Map	Lot	Sub	Location	Land	Buildings	Total
WERLE, ELSPETH F REV TRUST	402	10	0	MARTIN COOK ROAD	\$-	\$245,500	\$245,500
CAMUSO, ANTHONY & LOIS M	402	11	0	200 MARTIN COOK ROAD	\$304,700	\$139,600	\$458,700
JOHNSON, MICHAEL H	402	12	0	MARTIN COOK ROAD	\$-	\$94,000	\$94,000
MERWIN, DONALD C	402	13	0	MARTIN COOK ROAD	\$-	\$55,900	\$67,900
FLETCHER, JOHN TRUSTEE	402	14	0	OLD HOMESTEAD HWY	\$-	\$370,800	\$372,100
SWANSON, EDWIN & LINDA	402	15	0	636 OLD HOMESTEAD HWY	\$105,100	\$65,900	\$187,200
LASH, WALTER D.	402	16	0	640 OLD HOMESTEAD HWY	\$215,400	\$69,700	\$298,000
GOUWS, LINDA	402	17	0	656 OLD HOMESTEAD HWY	\$298,200	\$81,000	\$382,600
GOUWS, LINDA	402	17	0	656 OLD HOMESTEAD HWY	\$298,200	\$81,000	\$382,600
LIVINGSTON, KATHY	402	18	0	662 OLD HOMESTEAD HWY	\$162,300	\$88,200	\$271,400
WILKOS, JOSEPH W.	402	19	0	670 OLD HOMESTEAD HWY	\$305,600	\$76,100	\$393,300
GURIAN, DIXIE	402	20	0	680 OLD HOMESTEAD HWY	\$210,700	\$274,300	\$497,500
GURIAN, DIXIE	402	20	0	MARTIN COOK ROAD	\$210,700	\$274,300	\$497,500
ROGERS, STILLMAN & BARBARA, TRUSTEES	402	21	0	686 OLD HOMESTEAD HWY	\$234,200	\$86,000	\$351,100
CLARK, BRIAN	402	22	0	710 OLD HOMESTEAD HWY	\$263,800	\$71,200	\$338,700
LAMPINEN, SHANE M	402	23	0	OLD HOMESTEAD HWY	\$-	\$16,300	\$16,300
MURPHY, JAMES K	402	24	0	738 OLD HOMESTEAD HWY	\$325,300	\$70,100	\$400,500
PIXOS, ARMANDO & HELIA M.	402	25	0	752 OLD HOMESTEAD HWY	\$220,900	\$72,200	\$296,500
ST. DENIS, MICHELLE	402	26	0	760 OLD HOMESTEAD HWY	\$228,500	\$73,400	\$309,400
HODGMAN, KEITH M	402	27	0	788 OLD HOMESTEAD HWY	\$-	\$180,200	\$180,200
MORIARTY, CORNELIUS & ELAINE	402	28	0	782 OLD HOMESTEAD HWY	\$166,800	\$68,900	\$244,200
DUNN, STEPHEN & ROBIN	402	29	0	800 OLD HOMESTEAD HWY	\$196,400	\$75,400	\$275,100
FLAGLER JR, RICHARD & SUSAN	402	30	0	804 OLD HOMESTEAD HWY	\$373,700	\$79,100	\$460,100
HERRON, LINDA S LVNG TRUST	402	31	0	818 OLD HOMESTEAD HWY	\$305,400	\$87,300	\$395,700
CYR FAMILY LTD PARTNERSHIP	402	32	0	OLD HOMESTEAD HWY	\$-	\$141,700	\$141,700
BARTH, JOHN & LORNA WATKINS	402	33	0	828 OLD HOMESTEAD HWY	\$269,800	\$80,600	\$367,400
RICHMOND, TOWN OF	402	34	0	OLD HOMESTEAD HWY	\$-	\$79,500	\$79,500
RICHMOND CHESHIRE TRUST	402	35	0	876 OLD HOMESTEAD HWY	\$213,200	\$70,800	\$291,500
BEDARD-SYMLINGTON, CHANTAL	402	36	0	900 OLD HOMESTEAD HWY	\$252,700	\$85,300	\$360,400
CROTEAU, CHRISTOPHER J &	402	37	0	899 OLD HOMESTEAD HWY	\$273,800	\$68,200	\$347,100
BARTOS TRUSTEE, RICHARD LEE	402	38	0	14 ACTIVITY ROAD	\$147,500	\$66,800	\$217,700
AMATO, JOSEPH	402	39	0	901 OLD HOMESTEAD HWY	\$184,200	\$73,800	\$258,000
AMATO, ROBERT J	402	40	0	40 ACTIVITY ROAD	\$147,400	\$60,600	\$208,000
BLOOD, ELTON JR.	402	41	0	ACTIVITY ROAD	\$900	\$19,300	\$20,200
SPRING, MICHAEL K	402	42	0	70 ACTIVITY ROAD	\$84,700	\$14,900	\$103,800
KUCEK, JR., WALTER J.	402	43	0	74 ACTIVITY ROAD	\$-	\$44,200	\$44,200
KUCEK, JR., WALTER J.	402	44	0	ACTIVITY ROAD	\$-	\$59,400	\$59,400
KUCEK, JR., WALTER J.	402	45	0	ACTIVITY ROAD	\$-	\$103,000	\$103,000
GOODELL, FRED A & GILBERT	402	46	0	ACTIVITY ROAD	\$-	\$1,400	\$1,400
GOODELL, FRED A & GILBERT	402	47	0	ACTIVITY ROAD	\$-	\$119,500	\$119,500
HEIMANN, CLARENCE F II & CHARLES J	402	48	0	ACTIVITY ROAD	\$-	\$2,400	\$2,400
KUCEK, JR., WALTER J.	402	49	0	ACTIVITY ROAD	\$-	\$5,400	\$5,400
GOODELL, FRED A & GILBERT	402	50	0	240 ACTIVITY ROAD	\$363,100	\$500,400	\$886,500
FALLS BROOK TRUST	402	51	0	BLACKBERRY ROAD	\$-	\$335,900	\$335,900
HEIMANN, CLARENCE F II & CHARLES J	402	52	0	BLACKBERRY ROAD	\$-	\$109,200	\$109,200
CRONK ESTATE, ALICE	402	53	0	OFF BLACKBERRY ROAD	\$-	\$4,600	\$4,600
HEIMANN, CLARENCE F II & CHARLES J	402	54	0	BLACKBERRY ROAD	\$-	\$314,800	\$314,800
HEIMANN, CLARENCE F II & CHARLES J	402	55	0	BLACKBERRY ROAD	\$-	\$73,500	\$73,500
FARNUM JR, MICHAEL H & LYNN A	402	56	0	ACTIVITY ROAD	\$-	\$57,800	\$57,800
FARNUM JR, MICHAEL H & LYNN A	402	57	0	103 ACTIVITY ROAD	\$-	\$55,700	\$55,700
PARROTT, GARY J.	402	58	0	ACTIVITY ROAD	\$-	\$54,800	\$54,800
PARROTT, GARY J.	402	59	0	84 ACTIVITY ROAD	\$210,900	\$63,600	\$280,100

Owner	Map	Lot	Sub	Location	Land	Buildings	Total
PARROTT, GARY J.	402	60	0 81	ACTIVITY ROAD	\$212,100	\$59,700	\$271,800
MARSHALL, GEORGE W.	402	61	0 55	HONEY HILL ROAD	\$272,800	\$70,900	\$348,800
SELLERS, ANDREW ROBERT	402	62	0 41	HONEY HILL ROAD	\$364,000	\$63,900	\$427,900
SPRING, MICHAEL K	402	63	0	ACTIVITY ROAD	\$-	\$1,100	\$1,100
CONNOR ANN M. AND MICHELLE A.	402	64	0 36	HONEY HILL ROAD	\$352,800	\$72,500	\$427,200
NASO, JOHN P. AND MEGAN M.	402	65	0 30	HONEY HILL ROAD	\$303,000	\$67,400	\$370,400
DIETER, RICHARD & CATHERINE	402	66	0 20	HONEY HILL ROAD	\$230,400	\$67,100	\$301,500
BARTOS TRUSTEE, RICHARD LEE	402	67	0	ACTIVITY ROAD	\$-	\$53,700	\$59,200
BARTOS TRUSTEE, RICHARD LEE	402	68	0	ACTIVITY ROAD	\$-	\$51,700	\$51,700
FIRMIN, RYAN	402	69	0 827	OLD HOMESTEAD HWY	\$276,600	\$73,900	\$355,700
IMON, WAYNE & FRANCES	402	70	0 823	OLD HOMESTEAD HWY	\$345,600	\$82,700	\$467,900
MAILLET, TODD P & STACIE N	402	71	0 819	OLD HOMESTEAD HWY	\$480,100	\$119,200	\$624,900
HERBERT, JEFFREY D	402	72	0 783	OLD HOMESTEAD HWY	\$238,500	\$70,600	\$315,500
DITULLIO JR., RICHARD G	402	73	0 4	BIRCH BROOK CROSSING	\$259,800	\$96,000	\$364,000
FANDINO, JAMES V	402	74	0 779	OLD HOMESTEAD HWY	\$272,600	\$70,300	\$347,300
MARCOTTE, NICHOLAS J	402	75	0 763	OLD HOMESTEAD HWY	\$228,800	\$70,300	\$303,800
HOLLENBECK, BURTON & MARY E.	402	76	0 35	BIRCH BROOK CROSSING	\$430,300	\$233,500	\$670,600
RULE, LINDA REVOCABLE TRUST	402	77	0 727	OLD HOMESTEAD HWY	\$151,600	\$70,700	\$250,300
LAMOUREUX III, EDWARD R	402	77	1 729	OLD HOMESTEAD HWY	\$-	\$63,500	\$63,500
WOODS, JESSICA A	402	78	0 709	OLD HOMESTEAD HWY	\$113,100	\$225,800	\$356,100
CONKLIN-HEAP LIVING TRUST	402	78	1 641	OLD HOMESTEAD HWY	\$359,900	\$100,300	\$462,600
D'ARCO, BRAD & LINDA	402	79	0 685	OLD HOMESTEAD HWY	\$200,300	\$74,300	\$281,700
CASTOR, DENNIS J. & TRACY L.	402	80	0 683	OLD HOMESTEAD HWY	\$295,600	\$72,000	\$374,600
NASH, GREGORY	402	81	0 681	OLD HOMESTEAD HWY	\$301,700	\$74,800	\$376,500
GUNNERSON, DARREN	402	82	0 679	OLD HOMESTEAD HWY	\$128,100	\$69,500	\$217,300
HOBBS, EDWARD	402	83	0	OLD HOMESTEAD HWY	\$-	\$130,800	\$130,800
RICHMOND, TOWN OF	403	1	0	RABBIT HOLLOW ROAD	\$-	\$2,100	\$2,100
WOLF CREEK INVESTMENTS, LLC	403	2	0	RABBIT HOLLOW ROAD	\$-	\$16,400	\$16,400
WOLF CREEK INVESTMENTS, LLC	403	3	0	RABBIT HOLLOW ROAD	\$-	\$10,300	\$10,300
WINCHESTER, TOWN OF	403	4	0	RABBIT HOLLOW ROAD	\$-	\$17,800	\$17,800
WHITTEN, WAYNE M.	403	5	0 220	RABBIT HOLLOW ROAD	\$45,800	\$85,000	\$131,500
DELO, MARTHA	403	6	0	RABBIT HOLLOW ROAD	\$-	\$73,300	\$73,300
PAGE, JOANNA	403	7	0 230	RABBIT HOLLOW ROAD	\$-	\$128,000	\$128,000
WOLF CREEK INVESTMENTS, LLC	403	8	0	RABBIT HOLLOW ROAD	\$-	\$51,900	\$51,900
STONE MOUNTAIN, LLC	403	9	0	RABBIT HOLLOW ROAD	\$-	\$84,600	\$84,600
STONE MOUNTAIN, LLC	403	10	0	RABBIT HOLLOW ROAD	\$-	\$172,100	\$172,100
MATTSON, KANDACE ISABELLA	403	11	0 360	TAYLOR HILL ROAD	\$208,900	\$100,600	\$351,600
STONE MOUNTAIN, LLC	403	12	0	CYTAYLOR ROAD	\$-	\$132,400	\$132,400
HYBELS, CARL & RALPH	403	13	0	CYTAYLOR ROAD	\$-	\$91,800	\$91,800
HYBELS, CARL & RALPH	403	14	0	CYTAYLOR ROAD	\$13,900	\$100,700	\$114,800
SHAW, ROBERT T. & SUSAN J. SUT	403	15	0	CYTAYLOR ROAD	\$-	\$177,100	\$177,100
RABBIT HOLLOW HILL, LLC	403	16	0	TAYLOR HILL ROAD	\$-	\$77,400	\$77,400
KIBLER, LEWIS F REVOCABLE TRUS	403	17	0	BACKLAND	\$-	\$86,900	\$86,900
KIBLER, LEWIS F REVOCABLE TRUS	403	18	0	BACKLAND	\$-	\$58,900	\$58,900
DELO, MARTHA	403	19	0	BACKLAND	\$-	\$29,600	\$29,600
KIBLER, LEWIS F REVOCABLE TRUS	403	20	0	TAYLOR HILL ROAD	\$-	\$116,500	\$116,500
KIBLER, LEWIS F REVOCABLE TRUS	403	21	0	TAYLOR HILL ROAD	\$-	\$83,000	\$83,000
POSTERARO, ANTHONY F.	403	22	0	TAYLOR HILL ROAD	\$-	\$142,400	\$142,400
POSTERARO, ANTHONY F.	403	23	0	TAYLOR HILL ROAD	\$-	\$59,500	\$59,500
POSTERARO, ANTHONY F.	403	24	0 375	TAYLOR HILL ROAD	\$298,700	\$58,100	\$361,500
COURCHENE, JAMES	403	25	0	OLD COUNTY ROAD ROW	\$-	\$114,800	\$114,800
CO TUA HTB TR FBO	403	26	0	BACKLAND	\$-	\$173,200	\$173,200

Owner	Map	Lot	Sub	Location	Land	Buildings	Total
BAILEY, THOMAS W	403	27	0	TAYLOR HILL ROAD	\$-	\$334,500	\$334,500
MATTSON, KANDACE ISABELLA	403	28	0	TAYLOR HILL ROAD	\$-	\$46,200	\$46,200
STONE MOUNTAIN, LLC	404	1	0	RABBIT HOLLOW ROAD	\$-	\$66,800	\$66,800
STONE MOUNTAIN, LLC	404	2	0	RABBIT HOLLOW ROAD	\$-	\$67,700	\$67,700
STONE MOUNTAIN, LLC	404	3	0	BACKLAND	\$-	\$236,300	\$236,300
STONE MOUNTAIN, LLC	404	4	0	BACKLAND	\$-	\$29,600	\$29,600
STONE MOUNTAIN, LLC	404	5	0	BACKLAND	\$-	\$71,500	\$71,500
STONE MOUNTAIN, LLC	404	6	0	BACKLAND	\$-	\$22,100	\$22,100
STONE MOUNTAIN, LLC	404	7	0	BACKLAND	\$-	\$105,200	\$105,200
STONE MOUNTAIN, LLC	404	8	0	BACKLAND	\$-	\$32,900	\$32,900
STONE MOUNTAIN, LLC	404	9	0	BACKLAND	\$-	\$46,600	\$46,600
STONE MOUNTAIN, LLC	404	10	0	BACKLAND	\$-	\$136,000	\$136,000
WHIPPIE TRUST	404	11	0	BACKLAND	\$-	\$32,800	\$32,800
WHIPPIE TRUST	404	12	0	BACKLAND	\$-	\$27,800	\$27,800
STONE MOUNTAIN, LLC	404	13	0	BACKLAND	\$-	\$66,800	\$66,800
STONE MOUNTAIN, LLC	404	14	0	BACKLAND	\$-	\$34,800	\$34,800
STONE MOUNTAIN, LLC	404	15	0	BACKLAND	\$-	\$99,000	\$99,000
STONE MOUNTAIN, LLC	404	16	0	BACKLAND	\$-	\$162,200	\$162,200
STONE MOUNTAIN, LLC	404	17	0	ATTLEBORO MOUNTAIN R	\$-	\$35,100	\$35,100
STONE MOUNTAIN, LLC	404	18	0	ATTLEBORO MOUNTAIN R	\$-	\$120,900	\$120,900
STONE MOUNTAIN, LLC	404	19	0	ATTLEBORO MOUNTAIN R	\$-	\$117,400	\$117,400
STONE MOUNTAIN, LLC	404	20	0	CY TAYLOR ROAD	\$-	\$196,000	\$196,000
HALLAS FAMILY 2017 IRREVOCABLE TRUST	404	21	0	ATTLEBORO MOUNTAIN R	\$-	\$40,000	\$40,000
STONE MOUNTAIN, LLC	404	22	0	ATTLEBORO MOUNTAIN R	\$-	\$48,100	\$48,100
PAGE, JAMES R	404	23	0	ATTLEBORO MOUNTAIN R	\$-	\$46,500	\$46,500
WESTOVER, DANA & ASKIN, NANCY (1/3 UND)	404	24	0	BACKLAND	\$-	\$6,800	\$6,800
WESTOVER, DANA & ASKIN, NANCY (1/3 UND)	404	25	0	BACKLAND	\$-	\$52,600	\$52,600
PAGE, JAMES R	404	26	0	ATTLEBORO MOUNTAIN R	\$-	\$14,600	\$14,600
WESTOVER, DANA & ASKIN, NANCY (1/3 UND)	404	27	0	ATTLEBORO MOUNTAIN R	\$-	\$62,500	\$62,500
WESTOVER, DANA & ASKIN, NANCY (1/3 UND)	404	28	0	BACKLAND	\$-	\$71,400	\$71,400
CALZINI, RICHARD & PATRICIA	404	29	0	290 LANG ROAD	\$299,600	\$73,500	\$376,900
CALZINI, RICHARD & PATRICIA	404	29	0	290 LANG ROAD	\$299,600	\$73,500	\$376,900
PELKEY, JR., ROYCE L	404	30	0	300 LANG ROAD	\$176,500	\$60,000	\$236,500
THAYER, CHRISTOPHER T & TINA P	404	31	0	312 LANG ROAD	\$132,900	\$59,700	\$195,600
CALZINI, RICHARD & PATRICIA	404	32	0	BACKLAND	\$-	\$69,400	\$69,400
CO TUA HTB TR FBO	404	33	0	TAYLOR HILL ROAD	\$-	\$264,300	\$264,300
PSNH	404	34	0	TAYLOR HILL ROAD	\$-	\$123,000	\$123,000
CO TUA HTB TR FBO	404	35	0	TAYLOR HILL ROAD	\$-	\$55,100	\$55,100
CO TUA HTB TR FBO	404	36	0	BACKLAND	\$-	\$104,100	\$104,100
HARPER, JAMES W	404	37	0	200 TAYLOR HILL ROAD	\$392,300	\$110,300	\$519,700
HARPER, JAMES W	404	37	0	200 TAYLOR HILL ROAD	\$392,300	\$110,300	\$519,700
BURNSCLAN, LLC	404	38	0	LORRIE HOWARD RD	\$-	\$35,800	\$35,800
CO TUA HTB TR FBO	404	39	0	LORRIE HOWARD RD	\$-	\$153,300	\$153,300
COOPER RUSSELL W. & ROBERTS SA	404	40	0	230 TAYLOR HILL ROAD	\$258,400	\$56,900	\$316,700
HALLAS FAMILY 2017 IRREVOCABLE TRUST	404	41	0	TAYLOR HILL ROAD	\$-	\$152,700	\$152,700
HALLAS, HENRY & LOUISE	404	42	0	TAYLOR HILL ROAD	\$-	\$14,100	\$14,100
HALLAS, HENRY & LOUISE	404	43	0	321 TAYLOR HILL ROAD	\$-	\$58,100	\$58,100
HALLAS, HENRY & LOUISE	404	44	0	321 TAYLOR HILL ROAD	\$150,800	\$96,200	\$261,500
BURNSCLAN, LLC	404	45	0	211 TAYLOR HILL ROAD	\$249,200	\$257,200	\$526,800
BURNSCLAN, LLC	404	45	0	211 TAYLOR HILL ROAD	\$249,200	\$257,200	\$526,800
HARPER, JAMES W	404	46	0	TAYLOR HILL ROAD	\$-	\$50,800	\$58,000
KELLEY, JORDAN C	404	46	1	157 TAYLOR HILL ROAD	\$248,500	\$72,700	\$321,200

Owner	Map	Lot	Sub	Location	Land	Buildings	Total
CO TUA HTB TR FBO	404	47	0	TAYLOR HILL ROAD	\$-	\$101,800	\$101,800
CO TUA HTB TR FBO	404	48	0	TAYLOR HILL ROAD	\$-	\$72,200	\$72,200
KELLY, DAVID W. & JOHN B.	404	49	0	LANG ROAD	\$-	\$130,200	\$130,200
POLSELLI, ANGELO F. & TINA M.	404	50	0	315 LANG ROAD	\$121,100	\$109,300	\$231,100
SCOBI, DAVID & ANTONIA L	405	1	0	310 OLD HOMESTEAD HWY	\$231,300	\$72,700	\$336,400
RAMSDEN, DAVID & PHYLLIS	405	2	0	312 OLD HOMESTEAD HWY	\$318,500	\$105,500	\$444,400
RAMSDEN, DAVID & PHYLLIS	405	3	0	OLD HOMESTEAD HWY	\$-	\$90,700	\$90,700
KAREVY, ALBERT	405	4	0	324 OLD HOMESTEAD HWY	\$154,100	\$66,600	\$220,700
GOLD, DAVID SCOTT	405	5	0	330 OLD HOMESTEAD HWY	\$18,300	\$109,900	\$131,200
BECKLO, CARL H.	405	6	0	26 SANDY POND ROAD	\$227,300	\$77,700	\$320,700
RANDALL, DALE 2013 REVOC TRUST	405	7	0	SANDY POND ROAD	\$141,100	\$65,000	\$214,700
GREENFIELD CO	405	8	0	SANDY POND ROAD	\$-	\$79,200	\$79,200
GREENFIELD CO	405	9	0	BACKLAND	\$-	\$49,600	\$49,600
GREENFIELD CO	405	10	0	BACKLAND	\$-	\$47,800	\$47,800
GREENFIELD CO	405	11	0	BACKLAND	\$-	\$44,800	\$44,800
RANDALL, DALE 2013 REVOC TRUST	405	12	0	SANDY POND ROAD	\$-	\$52,200	\$52,200
YMCA, ATHOL	405	13	0	SANDY POND ROAD	\$259,600	\$907,000	\$1,210,900
YMCA, ATHOL	405	13	0	SANDY POND ROAD	\$259,600	\$907,000	\$1,210,900
YMCA, ATHOL	405	13	0	SANDY POND ROAD	\$259,600	\$907,000	\$1,210,900
YMCA, ATHOL	405	13	0	SANDY POND ROAD	\$259,600	\$907,000	\$1,210,900
YMCA, ATHOL	405	13	0	SANDY POND ROAD	\$259,600	\$907,000	\$1,210,900
YMCA, ATHOL	405	13	0	SANDY POND ROAD	\$259,600	\$907,000	\$1,210,900
YMCA, ATHOL	405	13	0	SANDY POND ROAD	\$259,600	\$907,000	\$1,210,900
BROKENSIRE TRUST	405	14	0	SANDY POND ROAD	\$-	\$115,200	\$115,200
BROKENSIRE TRUST	405	15	0	SANDY POND ROAD	\$-	\$62,600	\$62,600
MCCOBB, RALPH & DORENE	405	16	0	160 SANDY POND ROAD	\$57,700	\$118,900	\$189,500
BROKENSIRE TRUST	405	17	0	SANDY POND ROAD	\$18,200	\$91,300	\$109,500
BAILEY, THOMAS W	405	18	0	SANDY POND ROAD	\$-	\$48,800	\$48,800
MANTINEO, JAMES & KATHERINE	405	19	0	LANG ROAD	\$-	\$47,900	\$47,900
BENNETT, SHAUN M	405	20	0	379 LANG ROAD	\$232,300	\$162,400	\$395,700
KELLY, DAVID W. & JOHN B.	405	21	0	OFF LANG ROAD	\$-	\$124,300	\$124,300
BENNETT, SHAUN M	405	22	0	LANG ROAD	\$-	\$77,300	\$77,300
KELLY, DAVID W. & JOHN B.	405	23	0	BULLOCK ROAD	\$-	\$223,600	\$223,600
KELLY, DAVID W. & JOHN B.	405	24	0	BULLOCK ROAD	\$-	\$196,000	\$196,000
BENNETT, SHAUN M	405	24	1	320 BULLOCK ROAD	\$74,500	\$94,900	\$180,800
BENNETT, SHAUN M	405	25	0	376 LANG ROAD	\$-	\$75,300	\$75,300
MANTINEO, JAMES & KATHERINE	405	26	0	LANG ROAD	\$-	\$108,500	\$108,500
KELLY, DAVID W. & JOHN B.	405	26	1	LANG ROAD	\$-	\$166,000	\$166,000
CO TUA HTB TR FBO	405	27	0	TAYLOR HILL ROAD	\$-	\$322,600	\$322,600
CO TUA HTB TR FBO	405	28	0	BACKLAND	\$-	\$115,200	\$115,200
CO TUA HTB TR FBO	405	29	0	BACKLAND	\$-	\$26,100	\$26,100
CO TUA HTB TR FBO	405	30	0	BACKLAND	\$-	\$27,200	\$27,200
BROKENSIRE TRUST	405	31	0	BACKLAND	\$-	\$177,300	\$177,300
BROKENSIRE TRUST	405	32	0	BACKLAND	\$-	\$35,100	\$35,100
BAILEY, THOMAS W	405	33	0	35 TAYLOR HILL ROAD	\$264,000	\$222,200	\$505,900
BROKENSIRE TRUST	405	34	0	119 SANDY POND ROAD	\$253,100	\$378,600	\$643,500
BROKENSIRE TRUST	405	35	0	SANDY POND ROAD	\$-	\$117,500	\$117,500
KEENE, CITY OF	405	36	0	SANDY POND ROAD	\$-	\$32,800	\$36,700
RANDALL, DALE 2013 REVOC TRUST	405	37	0	OLD HOMESTEAD HWY	\$-	\$144,400	\$146,100
WHITNEY RICHARD L.	405	38	0	390 OLD HOMESTEAD HWY	\$203,900	\$59,400	\$270,600
MCCAFFERTY, LINDA	405	39	0	OLD HOMESTEAD HWY	\$-	\$86,400	\$86,400
WHITNEY RICHARD L.	405	39	1	OLD HOMESTEAD HWY	\$-	\$85,500	\$85,500

Owner	Map	Lot	Sub	Location	Land	Buildings	Total
CUDMORE, DAVID	405	39	2	396 OLD HOMESTEAD HWY	\$-	\$62,600	\$62,600
LUCAS, MICHAEL A	405	39	3	436 OLD HOMESTEAD HWY	\$167,600	\$76,000	\$243,600
PSNH	405	40	0	OLD HOMESTEAD HWY	\$-	\$72,000	\$72,000
MCCAFFERTY, LINDA	405	41	0	OLD HOMESTEAD HWY	\$-	\$7,200	\$7,200
VISELLE, NICHOLAS	405	42	0	454 OLD HOMESTEAD HWY	\$163,900	\$104,500	\$277,500
JANHUNEN, ERIC R	405	43	0	496 OLD HOMESTEAD HWY	\$356,700	\$229,900	\$586,600
SHEPPARD, STEPHEN	405	44	0	510 OLD HOMESTEAD HWY	\$92,100	\$108,200	\$201,600
CURRIER, BRUCE S & DOREEN M	405	45	0	538 OLD HOMESTEAD HWY	\$105,300	\$123,300	\$233,700
MARTIN, NANCY J.	405	46	0	MARTIN COOK ROAD	\$-	\$53,000	\$53,000
THE WEISEL RAJANIEMI REVOCABLE TRUST	405	47	0	36 MARTIN COOK ROAD	\$170,100	\$170,800	\$374,600
MERWIN, DONALD C	405	48	0	58 MARTIN COOK ROAD	\$177,800	\$66,100	\$260,300
DILELLO, CATHERYN	405	49	0	39 MARTIN COOK ROAD	\$141,300	\$59,900	\$202,300
BLAIR, HAROLD & NORMA, TRUSTEE	405	50	0	546 OLD HOMESTEAD HWY	\$175,500	\$62,800	\$238,300
MEAD, MATTHEW C.	405	51	0	556 OLD HOMESTEAD HWY	\$272,300	\$77,100	\$369,000
RECORE, WALLACE J.	405	52	0	562 OLD HOMESTEAD HWY	\$142,300	\$30,400	\$173,300
MURPHY, REBEKAH F.	405	53	0	568 OLD HOMESTEAD HWY	\$215,400	\$68,700	\$285,000
SHRECKENGOST, JONATHAN	405	54	0	569 OLD HOMESTEAD HWY	\$138,500	\$69,300	\$212,600
BAILEY, MICHAEL E. & CHRISTY L	405	55	0	565 OLD HOMESTEAD HWY	\$174,100	\$85,400	\$269,500
SHEPPARD, STEPHEN	405	56	0	OLD HOMESTEAD HWY	\$-	\$59,600	\$59,600
VAN VALZAH, ROBERT H	405	57	0	493 OLD HOMESTEAD HWY	\$49,900	\$69,600	\$128,400
VAN VALZAH, ROBERT H	405	58	0	OLD HOMESTEAD HWY	\$-	\$31,200	\$31,200
VAN VALZAH, ROBERT H	405	59	0	OLD HOMESTEAD HWY	\$-	\$35,200	\$35,200
VAN VALZAH, ROBERT H	405	60	0	OLD HOMESTEAD HWY	\$-	\$39,300	\$39,300
BEAUREGARD, MARK	405	61	0	457 OLD HOMESTEAD HWY	\$118,300	\$51,600	\$177,100
PRESCOTT, CATHY A	405	62	0	435 OLD HOMESTEAD HWY	\$96,500	\$45,900	\$143,200
VAN VALZAH, ROBERT H	405	63	0	OLD HOMESTEAD HWY	\$-	\$106,600	\$106,600
HARRINGTON, STEVE & SUSAN	405	64	0	395 OLD HOMESTEAD HWY	\$167,100	\$54,800	\$224,300
RANDALL, DALE 2013 REVOC TRUST	405	65	0	OLD HOMESTEAD HWY	\$-	\$144,300	\$144,300
RANDALL, DALE 2013 REVOC TRUST	405	66	0	MILL ROAD	\$-	\$73,200	\$73,200
WILLHOIT, PERI DANA	405	67	0	40 MILL ROAD	\$238,500	\$74,300	\$318,900
WHARTON III, ROBERT	405	68	0	52 MILL ROAD	\$260,500	\$83,000	\$369,900
WHARTON III, ROBERT	405	69	0	BACKLAND	\$-	\$19,000	\$19,000
HAGAR JR, BARBARA & ARTHUR	405	70	0	60 MILL ROAD	\$115,100	\$73,400	\$192,400
CASLIN, ANNIE J	405	71	0	76 MILL ROAD	\$243,800	\$100,800	\$344,600
CASLIN, MICHAEL	405	72	0	157 FISH HATCHERY ROAD	\$351,800	\$107,200	\$487,600
CLARK, STEVEN & MARCIA	405	73	0	149 FISH HATCHERY ROAD	\$265,900	\$79,500	\$359,200
SIMEON, MARK A	405	74	0	143 FISH HATCHERY ROAD	\$277,000	\$77,500	\$360,000
PSNH	405	75	0	FISH HATCHERY ROAD	\$-	\$33,030	\$33,030
JARVIS, DONALD & ARLENE	405	76	0	121 FISH HATCHERY ROAD	\$103,600	\$99,400	\$207,100
TRASK, LAURA M	405	77	0	79 FISH HATCHERY ROAD	\$171,500	\$94,300	\$268,700
MCPHAIL, CRAIG T	405	78	1	75 FISH HATCHERY ROAD	\$179,200	\$89,400	\$286,800
CASAVANT, MARK R. & SUSAN G.	405	78	2	71 FISH HATCHERY ROAD	\$192,500	\$88,500	\$297,500
THOMPSON, TRACY F. & JENNIFER	405	78	3	53 FISH HATCHERY ROAD	\$211,000	\$94,500	\$335,700
MORIN, LUDGER & THERESA	405	79	0	47 FISH HATCHERY ROAD	\$249,900	\$89,600	\$340,400
SCHMIDT, ALAN & LINDA	405	80	0	23 FISH HATCHERY ROAD	\$237,900	\$86,100	\$337,900
HASTINGS FAMILY REVOCABLE TRUST	405	81	0	19 FISH HATCHERY ROAD	\$336,200	\$85,900	\$464,600
ALBANO, CARMINE	405	83	0	2 FISH HATCHERY ROAD	\$106,200	\$148,700	\$277,900
BURT, MICHAEL R	405	84	1	70 FISH HATCHERY ROAD	\$449,000	\$94,200	\$546,800
BURT, MICHAEL R	405	84	2	FISH HATCHERY ROAD	\$-	\$81,000	\$81,000
AUSTIN, ALLEN G. & CHRISTA J.	405	84	3	38 FISH HATCHERY ROAD	\$222,600	\$91,300	\$316,800
BRULOTTE, YVON P. & KATHRYN L.	405	84	4	30 FISH HATCHERY ROAD	\$171,700	\$93,200	\$267,400
OWEN, NICHOLAS E.	405	84	5	20 FISH HATCHERY ROAD	\$160,600	\$92,000	\$252,600

Owner	Map	Lot	Sub	Location	Land	Buildings	Total
JARVIS, ALLEN P.	405	85	0	100 FISH HATCHERY ROAD	\$159,500	\$102,600	\$275,400
PRATT, BONNIE E	405	86	0	110 FISH HATCHERY ROAD	\$382,800	\$100,300	\$506,300
PRATT, BONNIE E	405	86	1	FISH HATCHERY ROAD	\$1,500	\$117,900	\$152,600
PSNH	405	87	0	FISH HATCHERY ROAD	\$-	\$142,000	\$142,000
CROWELL, BRUCE B	405	88	0	FISH HATCHERY ROAD	\$-	\$138,200	\$138,200
OCHIPA, CHARLES AND DONNA	405	89	0	144 FISH HATCHERY ROAD	\$236,000	\$98,100	\$342,500
HILL, ALEXIS	405	90	0	158 FISH HATCHERY ROAD	\$209,300	\$88,600	\$297,900
VISOCCHI, TRACEY	405	91	0	170 FISH HATCHERY ROAD	\$256,600	\$96,000	\$355,600
PAGE, STANLEY G & MARY E	405	92	0	180 FISH HATCHERY ROAD	\$351,900	\$101,800	\$466,600
LEIGHTON, PAMELA J.	405	93	0	190 FISH HATCHERY ROAD	\$35,900	\$82,300	\$118,200
CYR WAYNE	405	94	0	200 FISH HATCHERY ROAD	\$218,600	\$98,500	\$335,100
CUSHING, RONALD & GAIL	405	95	0	204 FISH HATCHERY ROAD	\$261,900	\$93,900	\$361,000
CHISHOLM, RYAN	405	96	0	240 FISH HATCHERY ROAD	\$392,200	\$93,400	\$489,800
GUNNERSON, DARREN	405	97	0	250 FISH HATCHERY ROAD	\$262,500	\$75,600	\$367,800
LACLAIR II, RUSSELL & LISA	405	98	0	300 FISH HATCHERY ROAD	\$166,500	\$83,500	\$276,500
CERSOSIMO INDUSTRIES INC	405	99	0	FISH HATCHERY ROAD	\$-	\$254,500	\$254,500
RANDALL, JOHN & MARGARET	405	100	0	FISH HATCHERY ROAD	\$-	\$146,500	\$146,500
BUFFUM REVOCABLE TRUST	405	101	0	BENSON CEMETERY ROAD	\$-	\$45,500	\$45,500
BACON, DIANE	405	102	0	BENSON CEMETERY ROAD	\$-	\$40,000	\$40,000
BACON, DIANE	405	103	0	BENSON CEMETERY ROAD	\$-	\$38,100	\$38,100
PRATT, DANIEL	405	104	0	FISH HATCHERY ROAD	\$-	\$194,700	\$194,700
HEIMANN, CLARENCE F II & CHARLES J	405	105	0	BACKLAND	\$-	\$34,600	\$34,600
HEIMANN, CLARENCE F II & CHARLES J	405	106	0	BLACKBERRY ROAD	\$-	\$190,500	\$190,500
FALLS BROOK TRUST	405	107	0	BLACKBERRY ROAD	\$-	\$158,300	\$158,300
RODRIGUEZ, RICHARD	405	108	0	BENSON CEMETERY ROAD	\$-	\$41,100	\$44,800
RANDALL, JOHN & MARGARET	405	109	0	BENSON CEMETERY ROAD	\$-	\$251,300	\$251,300
RANDALL, JOHN & MARGARET	405	110	0	44 BENSON CEMETERY ROAD	\$154,700	\$86,600	\$269,100
RANDALL, JOHN & MARGARET	405	111	0	BENSON CEMETERY ROAD	\$-	\$42,300	\$42,300
GROEBER, FRANK & GROEBER, CAYLA TRUSTEES	405	112	0	323 FISH HATCHERY ROAD	\$303,400	\$115,400	\$444,400
SZCZYGIEL, PHILIP & GAYLE	405	113	0	311 FISH HATCHERY ROAD	\$387,900	\$76,600	\$490,800
HADLEY, DANIEL & JUDITH	405	114	0	275 FISH HATCHERY ROAD	\$21,800	\$72,200	\$95,300
HADLEY, DANIEL & JUDITH	405	115	0	FISH HATCHERY ROAD	\$-	\$59,300	\$59,300
GROEBER, FRANK & GROEBER, CAYLA TRUSTEES	405	116	0	FISH HATCHERY ROAD	\$-	\$171,300	\$171,300
AXTMAN, MELISSA M	405	117	0	241 FISH HATCHERY ROAD	\$252,100	\$86,600	\$352,100
WELLINGTON, SARA B. & BRIAN R.	405	118	0	215 FISH HATCHERY ROAD	\$147,100	\$79,300	\$237,900
FLANDERS, DANA & CAROL	405	119	0	83 MILL ROAD	\$181,900	\$79,100	\$277,900
BERG TRUSTEES, CHRISTOPHER & JOANN	405	120	0	77 MILL ROAD	\$220,200	\$78,800	\$314,400
HOLMAN CONTRACTING & LANDSCAPE	405	121	0	MILL ROAD	\$-	\$226,300	\$230,900
UNDERWOOD, KIM	405	122	0	49 MILL ROAD	\$151,200	\$45,900	\$197,400
NORMAN, JOSEPH W	405	123	0	39 MILL ROAD	\$214,300	\$100,000	\$324,800
PAGE, STANLEY E	405	124	0	19 MILL ROAD	\$149,000	\$37,400	\$187,500
DIMETRES, STEPHANIE	405	125	0	3 MILL ROAD	\$181,600	\$68,000	\$282,000
SMITH, ALAN & CECILIA	405	126	0	343 OLD HOMESTEAD HWY	\$175,000	\$68,200	\$249,500
DICARLO, RICHARD J. & LINDA M.	405	127	0	327 OLD HOMESTEAD HWY	\$260,800	\$69,800	\$333,400
BREWSTER, MARILYN J	405	128	0	325 OLD HOMESTEAD HWY	\$219,700	\$71,000	\$294,100
BURKE, THERESA L. & HARRY M.	405	129	0	305 OLD HOMESTEAD HWY	\$200,600	\$69,900	\$274,000
WILLIAMS, SCOTT L.	405	130	0	303 OLD HOMESTEAD HWY	\$192,500	\$85,600	\$292,000
FAIRBANKS, ORVIS & DONNA	406	1	0	BENSON CEMETERY ROAD	\$-	\$38,100	\$38,100
RICHMOND, TOWN OF	406	2	0	BENSON CEMETERY ROAD	\$-	\$40,100	\$40,100
WHITE, MICHAEL T.	406	3	0	BENSON CEMETERY ROAD	\$-	\$42,900	\$42,900
WHITE, MICHAEL T.	406	4	0	BENSON CEMETERY ROAD	\$-	\$46,000	\$46,000
BALLOU, JOAN A	406	5	0	BENSON CEMETERY ROAD	\$-	\$49,800	\$49,800

Owner	Map	Lot	Sub	Location	Land	Buildings	Total
HEIMANN, CLARENCE F II & CHARLES J	406	6	0	BLACKBERRY ROAD	\$-	\$33,400	\$33,400
FALLS BROOK TRUST	406	7	0	BACKLAND	\$-	\$4,000	\$4,000
WAITE, MICHAEL R	406	8	0	BENSON CEMETERY ROAD	\$-	\$180,200	\$180,200
GREATWOODS LLC	406	9	0	BENSON CEMETERY ROAD	\$-	\$119,000	\$119,000
RICHMOND, TOWN OF	406	10	0	BENSON CEMETERY ROAD	\$-	\$10,000	\$10,000
COLE, KENNETH & VALERIE	406	11	0	BENSON CEMETERY ROAD	\$-	\$42,500	\$42,500
STANGE, CONRAD	406	12	0	DEAN FARM ROAD	\$-	\$36,900	\$36,900
GREATWOODS LLC	406	13	0	DEAN FARM ROAD	\$-	\$207,900	\$207,900
SMITH, MATTHEW C.	406	14	0	DEAN FARM ROAD	\$-	\$92,600	\$92,600
SMITH, MATTHEW C.	406	15	0	BACKLAND	\$-	\$30,800	\$30,800
COPLEY, ALLAN J TRUSTEE	406	16	0	BACKLAND	\$-	\$31,700	\$31,700
PEIRCE DOROTHY S., TRUSTEE	406	17	0	DEAN FARM ROAD	\$-	\$169,000	\$169,000
LEWIS, R. & TOKUNAGA, A. TRUSTEES	406	18	0	MORGAN ROAD	\$-	\$-	\$-
GREENSPAN, DANIEL E TRUSTEE	406	19	0	292 MORGAN ROAD	\$215,400	\$60,000	\$298,600
GREENSPAN, DANIEL E TRUSTEE	406	19	0	292 MORGAN ROAD	\$215,400	\$60,000	\$298,600
CASSELMAN, CAROL E LIVING TRUST	406	20	0	324 MORGAN ROAD	\$231,800	\$58,900	\$301,100
WILLETT, CATHERINE	406	21	0	291 MORGAN ROAD	\$141,800	\$60,500	\$207,300
LEWIS, R. & TOKUNAGA, A. TRUSTEES	406	22	0	289 MORGAN ROAD	\$207,000	\$58,100	\$271,300
RYAN, ROSEMARY & KARIN	406	23	0	MORGAN ROAD	\$-	\$55,100	\$60,100
GRAEFF, JUDITH A	407	1	0	FITZWILLIAM ROAD	\$-	\$164,500	\$164,500
COLBY II, ROBERT J.	407	2	0	348 FITZWILLIAM ROAD	\$258,000	\$120,200	\$378,200
POGORZELSKI, EVELYN & STANLEY	407	3	0	40 OLD COUNTY ROAD	\$172,400	\$116,700	\$302,800
PEIRCE DOROTHY S., TRUSTEE	407	4	0	OLD COUNTY ROAD	\$-	\$181,400	\$181,400
PEIRCE DOROTHY S., TRUSTEE	407	5	0	OLD COUNTY ROAD	\$-	\$1,539,000	\$1,539,000
CHAMBERLAIN, MARILEEDS	407	6	0	OLD COUNTY ROAD	\$-	\$52,700	\$52,700
DAUGHERTY, BRYCE W	407	7	0	110 OLD COUNTY ROAD	\$313,600	\$104,600	\$419,400
DAUGHERTY, CHRISTIN R	407	7	1	120 OLD COUNTY ROAD	\$247,200	\$66,700	\$314,700
DAUGHERTY, CHRISTIN R	407	8	0	101 OLD COUNTY ROAD	\$734,600	\$219,000	\$982,500
PEIRCE DOROTHY S., TRUSTEE	407	9	0	OLD COUNTY ROAD	\$-	\$90,800	\$90,800
POGORZELSKI, EVELYN & STANLEY	407	10	0	OLD COUNTY ROAD	\$-	\$116,800	\$116,800
POGORZELSKI, STANLEY	407	11	0	OLD COUNTY ROAD	\$-	\$5,600	\$5,600
ALLEN, MARK	407	12	0	420 FITZWILLIAM ROAD	\$150,800	\$69,700	\$236,100
BELL, RYAN J. & JENNIFER M.	407	13	0	430 FITZWILLIAM ROAD	\$282,900	\$89,900	\$378,200
MACNEIL, DEBORAH	407	14	0	440 FITZWILLIAM ROAD	\$208,600	\$68,400	\$280,200
WALLIS, CRAIG & SANDIEROSE	407	15	0	460 FITZWILLIAM ROAD	\$263,800	\$67,900	\$336,900
THIBODEAU, JOSEPH & NORMA	407	16	0	480 FITZWILLIAM ROAD	\$109,600	\$178,800	\$304,500
THIBODEAU, JOSEPH & NORMA	407	16	0	480 FITZWILLIAM ROAD	\$109,600	\$178,800	\$304,500
BUSH, CHRISTOPHER & DIANE	407	17	0	540 FITZWILLIAM ROAD	\$270,000	\$74,700	\$344,700
LOVERING STEPHEN	407	18	0	FITZWILLIAM ROAD	\$-	\$86,500	\$86,500
SCHMIDT, JASON & LOREAL	407	19	0	580 FITZWILLIAM ROAD	\$249,100	\$63,200	\$312,300
CONDON, LLOYD & BONNIE	407	20	0	2 MORGAN ROAD	\$345,400	\$87,900	\$433,800
OLNEY, DANIEL & CAROLYN LIVING TRUST	407	21	0	26 MORGAN ROAD	\$299,100	\$106,600	\$440,600
BAKER, REBECCA L	407	22	0	40 MORGAN ROAD	\$107,100	\$71,100	\$186,800
BAKER, REBECCA L	407	23	0	BACKLAND	\$-	\$300	\$300
POTTS, JEFFREY A	407	24	0	MORGAN ROAD	\$-	\$120,700	\$120,700
NELSON, MARILYN TRUSTEE	407	25	0	92 MORGAN ROAD	\$163,100	\$74,800	\$247,600
FITZGERALD, SEAN E. & KIMBERLY A.	407	26	0	100 MORGAN ROAD	\$273,800	\$74,500	\$353,300
GRACE, GARY E	407	27	0	110 MORGAN ROAD	\$156,300	\$77,100	\$280,000
WRIGHT, ADAM & JESSICA	407	28	0	8 BOWL ROAD	\$114,600	\$60,300	\$179,900
MORGAN RESERVE ASSOCIATION	407	29	0	MORGAN ROAD	\$-	\$-	\$-
MORGAN RESERVE ASSOCIATION	407	30	0	BOWL ROAD	\$-	\$-	\$-
SAZAMA, KEN	407	31	0	42 BOWL ROAD	\$-	\$52,300	\$59,900

Owner	Map	Lot	Sub	Location	Land	Buildings	Total
PETERSON, ANDREW A	407	32	0	90 BOWL ROAD	\$106,300	\$53,000	\$164,400
HEILMAN, SUZANNE C.	407	33	0	83 BOWL ROAD	\$185,400	\$53,600	\$244,000
SEWALL, & T E CRELLIN, MURPHY	407	34	0	65 BOWL ROAD	\$123,200	\$48,600	\$180,400
CLAYTON, JOSEPH E	407	35	0	53 BOWL ROAD	\$190,700	\$59,800	\$255,500
THIBODEAU, JOSEPH & NORMA	407	36	0	45 BOWL ROAD	\$95,000	\$56,100	\$156,700
SALETT, TRUSTEE, STANLEY J	407	37	0	MORGAN ROAD	\$-	\$59,900	\$64,900
MARCHANT JR, GERALD T	407	38	0	146 MORGAN ROAD	\$209,900	\$71,700	\$286,600
MORGAN RESERVE ASSOCIATION	407	39	0	RHODODENDRON ROAD	\$-	\$-	\$-
MORNEAULT, CONRAD J	407	40	0	184 MORGAN ROAD	\$214,800	\$68,100	\$288,800
STAMPER, GRACE M	407	41	0	186 MORGAN ROAD	\$171,200	\$73,600	\$249,900
TREMBLAY, ROBERT H	407	42	0	200 MORGAN ROAD	\$194,900	\$73,900	\$275,700
LINK, CONRAD A.	407	43	0	212 MORGAN ROAD	\$-	\$64,100	\$69,100
LEWIS, HESTER	407	44	0	224 MORGAN ROAD	\$149,000	\$80,500	\$234,700
LEWIS, HESTER	407	44	1	MORGAN ROAD	\$-	\$71,100	\$76,100
REYNOLDS, HARRY & KATHRYN	407	45	0	246 MORGAN ROAD	\$201,200	\$78,100	\$284,300
PRINCE, MICHAEL S	407	46	0	250 MORGAN ROAD	\$142,900	\$80,600	\$229,700
GOODBAND, GARY W.	407	47	0	258 MORGAN ROAD	\$236,600	\$86,300	\$340,700
RICHARDSON, LAURENCE HULL REVOCABLE TRST	407	48	0	266 MORGAN ROAD	\$174,900	\$89,800	\$272,100
WOOD DIANE M.	407	49	0	265 MORGAN ROAD	\$274,700	\$75,600	\$357,700
SCHORR, MAUREEN F	407	50	0	253 MORGAN ROAD	\$302,900	\$77,900	\$396,200
CREMONTI, NICHOLAS D	407	51	0	221 MORGAN ROAD	\$96,200	\$78,500	\$181,200
MORGAN RESERVE ASSOCIATION	407	52	0	MORGAN ROAD	\$-	\$-	\$-
CLARKE, MAUREEN P. REVOCABLE TR OF 2018	407	53	0	199 MORGAN ROAD	\$228,300	\$72,500	\$305,800
STONE ET AL, ROBERT J	407	54	0	MORGAN ROAD	\$-	\$60,800	\$65,800
STONE, ROBERT J IRREV. TRUST	407	55	0	20 RHODODENDRON ROAD	\$150,300	\$56,800	\$212,100
DEJONG, WILLIAM & MAUREEN	407	56	0	19 RHODODENDRON ROAD	\$131,500	\$64,800	\$203,600
MORGAN RESERVE ASSOCIATION	407	57	0	RHODODENDRON ROAD	\$-	\$-	\$-
RICHARDSON, LAURENCE HULL REVOCABLE TRST	407	58	0	101 MORGAN ROAD	\$235,600	\$75,900	\$316,500
POTTS, JEFFREY A	407	59	0	49 MORGAN ROAD	\$131,100	\$165,700	\$305,000
NETTLETON, MARK & HILARY	407	60	0	27 MORGAN ROAD	\$196,400	\$81,400	\$286,600
STRANDFELDT, ROBERT C.	407	62	0	17 MORGAN ROAD	\$233,000	\$76,700	\$325,300
FOUGERE, MICHELLE E	407	63	0	15 MORGAN ROAD	\$254,100	\$63,500	\$319,900
EDWARDS, DOUGLAS	407	64	0	638 FITZWILLIAM ROAD	\$78,500	\$67,500	\$149,700
RIOS, DEBORAH ANN	407	65	0	640 FITZWILLIAM ROAD	\$100,900	\$67,200	\$174,400
LALIBERTE, CATHERINE	407	66	0	680 FITZWILLIAM ROAD	\$168,200	\$74,700	\$243,300
PURSELL, DEAN & ELIZABETH	407	67	0	690 FITZWILLIAM ROAD	\$230,200	\$72,800	\$303,600
REYNOLDS, IAN D	407	68	0	8 OLD TROY ROAD	\$357,100	\$119,100	\$489,000
PATCH, JESSICA	407	69	0	16 OLD TROY ROAD	\$234,900	\$85,700	\$342,100
LAMBERT, MICHAEL P.	407	70	0	22 OLD TROY ROAD	\$361,200	\$87,500	\$448,700
WHITNEY, JACOB T.	407	71	0	701 FITZWILLIAM ROAD	\$113,200	\$73,200	\$190,200
GRINSTEAD, AMANDA C.	407	72	0	695 FITZWILLIAM ROAD	\$323,300	\$75,200	\$401,400
DEMASCO, KIMBERLY A REV TRUST	407	73	0	693 FITZWILLIAM ROAD	\$386,000	\$71,600	\$472,300
CINCOTTA, ANTOINETTE	407	74	0	1 LOURDES LANE	\$428,800	\$69,400	\$498,200
LOURDES LANE- COMMON LAND	407	75	0	LOURDES LANE	\$-	\$-	\$-
PRIGGE, ERIC	407	75	1	17 LOURDES LANE	\$229,000	\$56,800	\$288,100
TRAEGER, LISA D.	407	75	2	LOURDES LANE	\$-	\$53,400	\$53,400
LOPEZ, CHRISTINE	407	75	3	21 LOURDES LANE	\$255,100	\$57,500	\$313,500
CINCOTTA, ANTOINETTE	407	75	4	LOURDES LANE	\$-	\$53,700	\$53,700
FATIMA WAY- COMMON LAND	407	76	0	FATIMA WAY	\$-	\$-	\$-
VILLARRUBIA, WILFRID&ELEONORE	407	76	1	22 FATIMA WAY	\$238,900	\$56,500	\$295,900
DIRTH, TIMOTHY I	407	76	2	20 FATIMA WAY	\$266,900	\$53,700	\$330,200
MARTIN, LEONARD & DEANNA	407	77	0	1 FATIMA WAY	\$209,000	\$70,100	\$279,900

Owner	Map	Lot	Sub	Location	Land	Buildings	Total
URQUHART, BENJAMIN	407	78	0	OFF FITZWILLIAM ROAD	\$-	\$155,600	\$155,600
TRAEGER, LISA D.	407	79	0	597 FITZWILLIAM ROAD	\$165,800	\$118,100	\$312,400
PATNAUDE, DONALD R.	407	80	0	557 FITZWILLIAM ROAD	\$101,400	\$66,900	\$176,800
PORTO, RAFAEL M	407	81	0	539 FITZWILLIAM ROAD	\$195,000	\$75,300	\$282,400
RICHMOND, TOWN OF	407	82	0	FITZWILLIAM ROAD	\$-	\$4,600	\$4,600
MOELLER, ANITA M	407	83	0	FITZWILLIAM ROAD	\$-	\$386,400	\$391,900
JENKINS, JACOB M	407	84	0	8 MONUMENT ROAD	\$146,800	\$68,600	\$232,400
PROVOST, RUSSELL W. & VICTORIA	407	85	0	38 MONUMENT ROAD	\$171,100	\$82,000	\$265,000
SHAVER, PAUL A	407	86	0	44 MONUMENT ROAD	\$226,000	\$129,000	\$367,300
NOLAN, MICHAEL F	407	87	0	MONUMENT ROAD	\$-	\$60,800	\$60,800
NOLAN, MICHAEL F	407	88	0	49 MONUMENT ROAD	\$256,500	\$64,000	\$346,100
CHAPUT, FREDERICK V.	407	89	0	11 MONUMENT ROAD	\$246,600	\$96,800	\$410,000
ROYCE, DOUG & MARIA T ELIOPPUL	407	90	0	395 FITZWILLIAM ROAD	\$190,300	\$70,500	\$262,800
HURLEY, DENISE A	407	91	0	381 FITZWILLIAM ROAD	\$292,500	\$71,300	\$363,800
KIERCE, RYAN J	407	92	0	355 FITZWILLIAM ROAD	\$321,500	\$68,900	\$395,400
HEBERT, LINDSAY R	407	93	0	353 FITZWILLIAM ROAD	\$119,900	\$65,400	\$185,300
BILODEAU, CRAIG A.	407	94	1	349 FITZWILLIAM ROAD	\$111,000	\$72,400	\$204,900
DILLON, CHRISTOPHER	407	94	2	345 FITZWILLIAM ROAD	\$-	\$65,000	\$65,000
FILIPI, PATRICK	407	94	3	MONUMENT ROAD	\$-	\$70,900	\$70,900
MACHADO, GARY	407	94	4	37 MONUMENT ROAD	\$266,500	\$146,900	\$415,400
TAYLOR, JEFFREY & SUSAN LIVING TRUST	407	95	0	323 FITZWILLIAM ROAD	\$233,800	\$134,200	\$410,900
TAYLOR, JEFFREY & SUSAN LIVING TRUST	407	96	0	FITZWILLIAM ROAD	\$-	\$129,800	\$129,800
PURRINGTON, BENJAMIN	407	97	0	263 FITZWILLIAM ROAD	\$164,900	\$98,200	\$268,400
STANLEY, CHERYL M	407	98	0	243 FITZWILLIAM ROAD	\$298,400	\$76,800	\$410,100
STANLEY, CHERYL M	407	98	0	243 FITZWILLIAM ROAD	\$298,400	\$76,800	\$410,100
WATERS, RYAN M	408	1	0	WINCHESTER ROAD	\$-	\$160,800	\$162,300
WATERS, RYAN M	408	2	0	WINCHESTER ROAD	\$-	\$93,300	\$93,300
BUTKO, GREGORY H	408	3	0	154 WINCHESTER ROAD	\$268,800	\$67,000	\$335,800
BUTLER, CHAD M	408	4	0	180 WINCHESTER ROAD	\$233,200	\$78,800	\$312,000
RUSSO, MAURICE & MARIE	408	5	0	200 WINCHESTER ROAD	\$217,800	\$87,200	\$332,600
DAVIS, CATHY A.	408	6	0	202 WINCHESTER ROAD	\$233,400	\$72,400	\$307,600
BERNIER, JOAN C	408	7	0	219 WINCHESTER ROAD	\$170,100	\$72,600	\$243,100
KROLL, CHARLES & MADELINE	408	8	0	203 WINCHESTER ROAD	\$118,500	\$72,600	\$193,900
SILVER STAR REALTY LLC	408	9	0	189 WINCHESTER ROAD	\$242,500	\$75,300	\$342,500
MORIN, STEVEN M. & ALANA M.	408	10	0	179 WINCHESTER ROAD	\$220,300	\$64,100	\$289,600
LEBLANC, MICHAEL A. & KRISTEN	408	11	0	157 WINCHESTER ROAD	\$88,000	\$66,700	\$156,800
SCHMIDT, NATHAN H. & HAILEY J.	408	12	0	155 WINCHESTER ROAD	\$199,700	\$69,000	\$271,300
WATERS, RYAN M	408	13	0	147 WINCHESTER ROAD	\$390,400	\$81,800	\$512,000
WATERS, RYAN M	408	14	0	WINCHESTER ROAD	\$-	\$130,900	\$130,900
WOODWISE FORESTLAND, LLC	408	15	0	BACKLAND	\$-	\$128,200	\$128,200
PEARSALL, WILLIAM	408	16	0	BACKLAND	\$-	\$65,600	\$65,600
GREENWOOD, LESTER M	408	17	0	112 OLD HOMESTEAD HWY	\$81,100	\$46,800	\$135,600
BENOIT, TODD A	408	18	0	BULLOCK ROAD	\$-	\$53,500	\$62,500
HAZELRIGG, JOSEPH	408	19	0	BULLOCK ROAD	\$-	\$50,100	\$50,100
REINHOLZ, FRANK	408	20	0	36 BULLOCK ROAD	\$255,600	\$68,000	\$336,000
BAKER, GREGORY A	408	21	0	40 BULLOCK ROAD	\$226,500	\$73,800	\$308,600
FRANZEN, PHILIP L.	408	22	0	50 BULLOCK ROAD	\$274,300	\$90,300	\$382,300
AUSTIN, LEROY M.	408	23	0	BULLOCK ROAD	\$-	\$13,800	\$13,800
ELLIS, KEVIN M	408	24	0	BULLOCK ROAD	\$-	\$14,700	\$14,700
HILDRETH, WILLIAM D	408	25	0	100 BULLOCK ROAD	\$466,000	\$144,000	\$633,900
TIETGENS, CHRISTIAN	408	26	0	BULLOCK ROAD	\$-	\$139,200	\$139,200
TIETGENS, CHRISTIAN	408	27	0	156 BULLOCK ROAD	\$108,000	\$69,300	\$177,300

Owner	Map	Lot	Sub	Location	Land	Buildings	Total
LIEBHERR JR, CHARLES H	408	28	0	160 BULLOCK ROAD	\$219,300	\$96,200	\$318,300
BARFIELD, BRIAN & KAREN	408	29	0	170 BULLOCK ROAD	\$196,900	\$104,900	\$317,200
GOSLEE, STEVEN J	408	30	0	190 BULLOCK ROAD	\$178,900	\$99,900	\$285,800
GOSLEE, STEVEN J	408	31	0	204 BULLOCK ROAD	\$-	\$95,800	\$98,600
BAIRD TRUSTEE, DAVID H.	408	32	0	BACKLAND	\$-	\$11,000	\$11,000
LANEN, MARK N	408	33	0	230 BULLOCK ROAD	\$377,500	\$146,400	\$563,100
CORBETT, DANIEL H	408	34	0	240 BULLOCK ROAD	\$118,300	\$53,600	\$178,400
KELLY, ROBERT & REBEKKA MCCART	408	35	0	260 BULLOCK ROAD	\$193,300	\$64,600	\$261,000
KELLY, DAVID W. & JOHN B.	408	36	0	BULLOCK ROAD	\$-	\$64,000	\$64,000
STINSON FAMILY TRUST	408	37	0	BULLOCK ROAD	\$-	\$62,400	\$62,400
LANEN, MARK N	408	38	0	BULLOCK ROAD	\$-	\$59,400	\$62,500
KELLY, DAVID W. & JOHN B.	408	39	0	211 BULLOCK ROAD	\$36,100	\$237,300	\$280,500
PRATT, DEBORAH	408	40	0	125 BULLOCK ROAD	\$215,800	\$73,900	\$302,300
HAMILTON, CHRISTOPHER C	408	41	0	121 BULLOCK ROAD	\$201,100	\$67,400	\$273,200
O'TOOLE, TIMOTHY R	408	42	0	89 BULLOCK ROAD	\$322,700	\$66,900	\$402,100
ELLIS, KEVIN M	408	43	0	69 BULLOCK ROAD	\$179,600	\$61,200	\$243,200
AUSTIN, LEROY M.	408	44	0	59 BULLOCK ROAD	\$154,900	\$68,800	\$256,100
LOVE, GRANT & DANIELLE	408	45	0	49 BULLOCK ROAD	\$192,500	\$67,500	\$264,900
ALTHER, DANIEL C.	408	46	0	37 BULLOCK ROAD	\$396,500	\$67,400	\$466,900
POWERS, ANDREW S. & GWYNEDD M.	408	47	0	35 BULLOCK ROAD	\$186,000	\$76,600	\$275,000
BENOIT, TODD A	408	48	0	5 BULLOCK ROAD	\$154,600	\$27,100	\$181,700
MITCHELL, TYLER PATRIC	408	49	0	132 OLD HOMESTEAD HWY	\$116,800	\$65,300	\$193,100
RICHMOND, TOWN OF	408	50	0	150 OLD HOMESTEAD HWY	\$440,000	\$153,600	\$595,600
BUDZIK, STEPHEN R. & PATRICIA	408	53	0	174 OLD HOMESTEAD HWY	\$326,500	\$80,300	\$412,000
VAN BROCKLIN, HUGH W	408	54	0	30 GRANITE HILL ROAD	\$250,500	\$63,800	\$316,100
BIELUNIS, ALAN & PAMELA	408	55	0	50 GRANITE HILL ROAD	\$230,200	\$63,100	\$317,100
CARBONE, ROBERT J & PEGGY ANN	408	56	0	GRANITE HILL ROAD	\$-	\$3,300	\$3,300
MCCARTHY, RICHARD & ELIZABETH	408	57	0	100 GRANITE HILL ROAD	\$256,200	\$126,100	\$387,300
CARBONE, ROBERT J & PEGGY ANN	408	59	0	75 GRANITE HILL ROAD	\$263,900	\$63,800	\$347,500
BERMAN, DAVID & BRENDA	408	60	0	45 GRANITE HILL ROAD	\$323,000	\$86,600	\$410,600
POPLASKI, CHRISTOPHER L.	408	61	0	184 OLD HOMESTEAD HWY	\$305,600	\$121,100	\$446,200
TAYLOR, MARY J LIVING TRUST	408	62	0	208 OLD HOMESTEAD HWY	\$344,700	\$88,000	\$442,700
TAYLOR, MARY J LIVING TRUST	408	63	0	OLD HOMESTEAD HWY	\$-	\$62,800	\$62,800
GOODRICH, JAMES E.	408	64	0	236 OLD HOMESTEAD HWY	\$112,300	\$70,700	\$200,600
STENGLE, MICHAEL	408	65	0	246 OLD HOMESTEAD HWY	\$151,800	\$77,600	\$234,800
STINSON FAMILY TRUST	408	66	0	BULLOCK ROAD	\$-	\$229,300	\$229,300
JONES, MARY JANE IRR. TRUST	408	67	0	253 OLD HOMESTEAD HWY	\$273,400	\$67,000	\$340,400
ROY, CHRISTOPHER D	408	68	0	249 OLD HOMESTEAD HWY	\$114,000	\$64,300	\$178,300
RANDALL, DALE 2013 REVOC TRUST	408	69	0	241 OLD HOMESTEAD HWY	\$116,000	\$67,500	\$186,500
HAAS, ANNE	408	70	0	237 OLD HOMESTEAD HWY	\$176,500	\$68,400	\$253,800
BOUCHER, BRUCE & SHARI	408	71	0	225 OLD HOMESTEAD HWY	\$385,300	\$75,300	\$463,500
MALLET JR, DOUGLAS & MARY M.	408	72	0	179 OLD HOMESTEAD HWY	\$88,200	\$67,100	\$166,500
CANTRELL, WILLIAM	408	73	0	171 OLD HOMESTEAD HWY	\$176,100	\$223,300	\$404,800
SULLIVAN WILLIAM & CLARE	408	74	0	OFF FISH HATCHERY ROAD	\$-	\$177,100	\$177,100
SULLIVAN WILLIAM & CLARE	408	75	0	LYONS ROAD	\$-	\$133,500	\$133,500
HOWES, CANDACE	408	76	0	161 OLD HOMESTEAD HWY	\$129,100	\$101,900	\$240,200
SULLIVAN WILLIAM & CLARE	408	77	0	LYONS ROAD	\$-	\$197,300	\$197,300
BAIRD TRUSTEE, DAVID H.	408	78	0	LYONS ROAD	\$-	\$35,700	\$35,700
MURPHY, BRIDGET T.	408	79	0	159 OLD HOMESTEAD HWY	\$228,200	\$62,800	\$312,600
WAHL, JOHN	408	80	0	135 OLD HOMESTEAD HWY	\$118,800	\$121,300	\$309,000
MCKINLEY, PAUL T	408	81	0	125 OLD HOMESTEAD HWY	\$161,800	\$63,500	\$240,800
BLAIR 1999 REVOCABLE TRUST	408	82	0	119 OLD HOMESTEAD HWY	\$328,900	\$75,100	\$440,400

Owner	Map	Lot	Sub	Location	Land	Buildings	Total
BLAIR 1999 REVOCABLE TRUST	408	83	0	BACKLAND	\$-	\$16,400	\$16,400
BLAIR 1999 REVOCABLE TRUST	408	84	0	BACKLAND	\$-	\$4,500	\$4,500
SMALLEY SETH	408	85	0	124 FITZWILLIAM ROAD	\$2,200	\$225,400	\$243,600
SULLIVAN WILLIAM & CLARE	408	86	0	144 FITZWILLIAM ROAD	\$218,900	\$113,900	\$338,100
BROOKS IRREVOCABLE, TRUSTEE PHYLLIS A.	408	87	0	FITZWILLIAM ROAD	\$-	\$133,300	\$133,300
BROOKS IRREVOCABLE, TRUSTEE PHYLLIS A.	408	88	0	FITZWILLIAM ROAD	\$-	\$30,300	\$30,300
TAILLON, ARTHUR J. & BARBARA A	408	89	0	190 FITZWILLIAM ROAD	\$162,300	\$37,200	\$211,100
BROOKS IRREVOCABLE, TRUSTEE PHYLLIS A.	408	90	0	204 FITZWILLIAM ROAD	\$278,600	\$183,700	\$485,400
BROOKS IRREVOCABLE, TRUSTEE PHYLLIS A.	408	91	0	FISH HATCHERY ROAD	\$-	\$200,500	\$200,500
NEW HAMPSHIRE, STATE OF	408	92	0	FISH HATCHERY ROAD	\$-	\$308,800	\$313,800
ALLEN, KEATING	408	93	0	409 FISH HATCHERY ROAD	\$321,800	\$81,500	\$403,600
ALLEN, KEATING	408	93	0	FISH HATCHERY ROAD	\$321,800	\$81,500	\$403,600
ALLEN, KEATING	408	93	1	FISH HATCHERY ROAD	\$-	\$152,400	\$152,400
LAPLUME, LUKE R	408	94	0	410 FISH HATCHERY ROAD	\$245,000	\$77,400	\$337,300
GRAEFF, JUDITH A	408	94	1	FISH HATCHERY ROAD	\$-	\$320,500	\$320,500
GRAEFF, JUDITH A	408	95	0	FITZWILLIAM ROAD	\$-	\$2,800	\$2,800
BROOKS IRREVOCABLE, TRUSTEE PHYLLIS A.	408	96	0	FITZWILLIAM ROAD	\$-	\$150,700	\$150,700
BROOKS IRREVOCABLE, TRUSTEE PHYLLIS A.	408	97	0	BACKLAND	\$-	\$1,300	\$1,300
BROOKS IRREVOCABLE, TRUSTEE PHYLLIS A.	408	98	0	OFF FITZWILLIAM ROAD	\$-	\$19,900	\$29,500
BROOKS IRREVOCABLE, TRUSTEE PHYLLIS A.	408	99	0	BACKLAND	\$-	\$1,000	\$1,000
BROOKS IRREVOCABLE, TRUSTEE PHYLLIS A.	408	100	0	FITZWILLIAM ROAD	\$-	\$129,700	\$129,700
DAVIS, LYNN M	408	101	0	171 FITZWILLIAM ROAD	\$217,700	\$70,500	\$296,400
POWERS, STEPHEN	408	102	0	141 FITZWILLIAM ROAD	\$125,100	\$110,000	\$241,400
VON HANDORF, JOSEPH M.	408	103	0	121 FITZWILLIAM ROAD	\$277,500	\$68,000	\$348,500
CLARK, KEVIN S. II	409	1	0	224 WINCHESTER ROAD	\$224,700	\$89,800	\$314,500
MORTON, JOHN C	409	2	0	38 COLONY HILL ROAD	\$211,600	\$64,000	\$304,600
BUTTERFIELD, JAMES & KATHRYN	409	3	0	60 COLONY HILL ROAD	\$362,500	\$68,300	\$443,800
FRYE TRUSTEES, ANTHONY & CATHERINE	409	4	0	69 COLONY HILL ROAD	\$363,100	\$64,800	\$427,900
BOUDREAU, JOHN & LYNN	409	5	0	71 COLONY HILL ROAD	\$202,500	\$69,400	\$284,800
CONNELL, DANIEL & ABIGAIL	409	6	0	39 COLONY HILL ROAD	\$276,600	\$65,900	\$344,300
QUINN, SHANE M	409	7	0	21 COLONY HILL ROAD	\$280,900	\$85,900	\$370,700
BLACKLEDGE, JAMES & MAUREEN	409	9	0	74 COLONY HILL ROAD	\$289,800	\$82,300	\$384,700
WOODWISE FORESTLAND, LLC	409	10	0	COLONY HILL ROAD	\$-	\$163,700	\$163,700
ODINOKIKH, VLADIMIR A.	409	11	0	300 WINCHESTER ROAD	\$155,800	\$77,700	\$233,500
PAUL, JOSEPH M. & SALLY A.	409	12	0	12 TILSEY BROOK DRIVE	\$254,400	\$60,200	\$317,600
MCKINSTRY, DARLEEN F.	409	13	0	21 TILSEY BROOK DRIVE	\$325,600	\$63,400	\$392,000
SMITH, NICHOLAS J	409	14	0	31 TILSEY BROOK DRIVE	\$346,000	\$64,500	\$414,900
MCCARTHY, KYLE J	409	15	0	41 TILSEY BROOK DRIVE	\$317,200	\$66,300	\$388,300
WOODWISE FORESTLAND, LLC	409	16	0	WINCHESTER ROAD	\$-	\$78,500	\$78,500
WOODWISE FORESTLAND, LLC	409	17	0	WINCHESTER ROAD	\$-	\$189,800	\$189,800
MCDEVITT, ROBERT HENRY	409	18	0	420 WINCHESTER ROAD	\$400,600	\$136,600	\$541,500
MCDEVITT, ROBERT HENRY	409	18	0	420 WINCHESTER ROAD	\$400,600	\$136,600	\$541,500
HULSLANDER, JACOB R.	409	19	0	440 WINCHESTER ROAD	\$227,300	\$118,300	\$353,700
SCHROEDER, DAVID & CHARLES	409	19	1	442 WINCHESTER ROAD	\$155,200	\$66,700	\$223,900
TUCKER, DENA S	409	20	0	WINCHESTER ROAD	\$-	\$110,600	\$110,600
EISMONT, ROSTISLAV & JEAN	409	21	0	WHIPPLE HILL ROAD	\$-	\$50,600	\$50,600
BLAIR, SHAWN M.	409	22	0	534 WINCHESTER ROAD	\$224,800	\$71,900	\$300,100
AMATO, THOMAS	409	23	0	550 WINCHESTER ROAD	\$219,700	\$75,500	\$295,200
DILL, AMY	409	24	0	20 WHIPPLE HILL ROAD	\$190,400	\$67,800	\$259,700
BOCHMAN, RENEE	409	25	0	60 WHIPPLE HILL ROAD	\$157,000	\$59,900	\$223,200
EISMONT, ROSTISLAV & JEAN	409	26	0	70 WHIPPLE HILL ROAD	\$199,600	\$46,800	\$266,800
EISMONT, ROSTISLAV & JEAN	409	27	0	WHIPPLE HILL ROAD	\$-	\$45,600	\$45,600

Owner	Map	Lot	Sub	Location	Land	Buildings	Total
TUCKER, DENA S	409	28	0	WHIPPLE HILL ROAD	\$-	\$2,300	\$2,300
REYNOLDS, SHERI A	409	29	0	120 WHIPPLE HILL ROAD	\$178,500	\$73,300	\$251,800
REYNOLDS, SHERI A	409	29	0	120 WHIPPLE HILL ROAD	\$178,500	\$73,300	\$251,800
HILLOCK, WILLIAM	409	30	0	WHIPPLE HILL ROAD	\$-	\$25,200	\$25,200
RICHMOND, TOWN OF	409	31	0	WHIPPLE HILL ROAD	\$-	\$2,300	\$2,300
WEINSTEIN TRUSTEE, MARTIN J.	409	32	0	WHIPPLE HILL ROAD	\$-	\$316,700	\$316,700
WEINSTEIN TRUSTEE, MARTIN J.	409	33	0	WHIPPLE HILL ROAD	\$-	\$92,900	\$92,900
GOTT, ERIC R & ANDREA D	409	34	0	139 WHIPPLE HILL ROAD	\$131,300	\$23,600	\$155,600
COUTO, MARIA	409	35	0	79 WHIPPLE HILL ROAD	\$118,300	\$61,200	\$179,500
TOMER, ANTHONY J & JENNIFER L	409	37	0	39 WHIPPLE HILL ROAD	\$216,300	\$66,900	\$285,300
LEDUC, ALEXANDER A.	409	38	0	37 WHIPPLE HILL ROAD	\$185,600	\$71,400	\$293,800
HILLOCK, WILLIAM	409	39	0	580 WINCHESTER ROAD	\$179,200	\$109,800	\$299,200
RICHMOND, TOWN OF	409	40	0	WINCHESTER ROAD	\$-	\$50,800	\$50,800
ROSS, ALICIA B.	409	41	0	WINCHESTER ROAD	\$-	\$19,100	\$19,100
ROSS, ALICIA B.	409	42	0	642 WINCHESTER ROAD	\$71,500	\$68,800	\$143,300
WHITE, MICHAEL T.	409	43	0	OLD TURNPIKE ROAD	\$60,800	\$30,600	\$93,600
JOSLIN, ROGER E. & RUTH M.	409	44	0	OLD TURNPIKE ROAD	\$-	\$41,100	\$41,100
HILL, JONATHAN & JENNIE LU	409	45	0	OLD TURNPIKE ROAD	\$-	\$177,600	\$177,600
HILL, JONATHAN & JENNIE LU	409	46	0	24 CROSS ROAD	\$171,100	\$39,700	\$218,800
HILL, JONATHAN & JENNIE LU	409	46	0	32 CROSS ROAD	\$171,100	\$39,700	\$218,800
HILL, JONATHAN & JENNIE LU	409	47	0	CROSS ROAD	\$-	\$3,600	\$3,600
HILL, JONATHAN & JENNIE LU	409	48	0	OLD TURNPIKE ROAD	\$-	\$49,700	\$49,700
LAUGHNER, PAUL	409	49	0	186 OLD TURNPIKE ROAD	\$105,700	\$67,500	\$183,100
STONE MOUNTAIN, LLC	409	50	0	OLD TURNPIKE ROAD	\$-	\$155,200	\$155,200
MACDONALD JASON M	409	51	0	OLD TURNPIKE ROAD	\$-	\$44,500	\$44,500
FUSCO, MARK ANTONY II	409	52	0	OLD TURNPIKE ROAD	\$85,400	\$44,900	\$130,300
TARBOX, SHANNON L	409	53	0	20 SCOTT MOUNTAIN ROAD	\$423,700	\$65,600	\$495,600
MACDONALD JASON M	409	54	0	38 SCOTT MOUNTAIN ROAD	\$194,600	\$68,500	\$284,200
SAMOL, DONALD S	409	55	0	44 SCOTT MOUNTAIN ROAD	\$83,100	\$62,600	\$148,700
WILLIAMS, JAMES C.	409	56	0	56 SCOTT MOUNTAIN ROAD	\$124,000	\$104,100	\$243,100
STONE MOUNTAIN, LLC	409	57	0	BACKLAND	\$-	\$178,600	\$178,600
STONE MOUNTAIN, LLC	409	58	0	BACKLAND	\$-	\$10,800	\$10,800
STONE MOUNTAIN, LLC	409	59	0	BACKLAND	\$-	\$49,500	\$49,500
HILL, DAVID AND PATRICIA FAMILY TRUST	409	60	0	SCOTT MOUNTAIN ROAD	\$-	\$48,900	\$48,900
HILL, JONATHAN & JENNIE LU	409	61	0	SCOTT MOUNTAIN ROAD	\$-	\$51,700	\$51,700
HILL, DAVID AND PATRICIA FAMILY TRUST	409	62	0	OLD TURNPIKE ROAD	\$-	\$65,300	\$65,300
HILL, DAVID AND PATRICIA FAMILY TRUST	409	63	0	OLD TURNPIKE ROAD	\$-	\$35,800	\$35,800
DAVENPORT, MATTHEW	409	64	0	OLD TURNPIKE ROAD	\$-	\$105,100	\$105,100
DAVENPORT, MATTHEW	409	65	0	OLD TURNPIKE ROAD	\$-	\$48,400	\$48,400
DAVENPORT, MATTHEW	409	66	0	OLD TURNPIKE ROAD	\$-	\$255,800	\$255,800
DAVENPORT, MATTHEW	409	67	0	OLD TURNPIKE ROAD	\$-	\$78,800	\$78,800
LEGGEE, MASON C.	409	68	0	118 OLD TURNPIKE ROAD	\$113,200	\$88,800	\$225,300
KATHRYN D MCWHIRK FAMILY TRUST	409	69	0	140 OLD TURNPIKE ROAD	\$236,600	\$54,500	\$304,800
HILL, JONATHAN	409	70	0	OLD TURNPIKE ROAD	\$-	\$74,400	\$74,400
HILL, JONATHAN & JENNIE LU	409	71	0	CROSS ROAD	\$-	\$56,800	\$56,800
HILL, JENNIE LU	409	72	0	CROSS ROAD	\$-	\$66,000	\$66,000
HILL, JENNIE LU	409	73	0	CROSS ROAD	\$-	\$49,700	\$56,200
HILL, JENNIE LU	409	74	0	CROSS ROAD	\$-	\$77,000	\$77,000
DAVENPORT, MATTHEW	409	75	0	WINCHESTER ROAD	\$-	\$62,600	\$62,600
DAVENPORT, MATTHEW	409	76	0	WINCHESTER ROAD	\$-	\$30,300	\$30,300
DAVENPORT, MATTHEW	409	77	0	WINCHESTER ROAD	\$-	\$96,600	\$96,600
DAVENPORT, MATTHEW	409	78	0	WINCHESTER ROAD	\$-	\$85,600	\$85,600

Owner	Map	Lot	Sub	Location	Land	Buildings	Total
ROKES, JENNIFER J.	409	79	0	461 WINCHESTER ROAD	\$30,200	\$73,800	\$107,200
TORREY, SHAUN M.	409	80	0	457 WINCHESTER ROAD	\$258,300	\$87,000	\$362,300
GARONE, MARSHA C	409	81	0	WINCHESTER ROAD	\$-	\$50,700	\$50,700
GARONE, MARSHA C	409	82	0	OLD TURNPIKE ROAD	\$-	\$382,300	\$597,800
AT&T SERVICES, INC.	409	82	CELL	OLD TURNPIKE ROAD	\$-	\$-	\$310,000
GARONE, MARSHA C	409	83	0	11 OLD TURNPIKE ROAD	\$217,100	\$250,800	\$514,700
SOC FOR PROTECTION NH FORESTS	409	84	0	BACKLAND	\$-	\$95,400	\$95,400
LAY, MICHAEL, TRUSTEE	409	85	0	LANG ROAD	\$-	\$127,000	\$127,000
SOC FOR PROTECTION NH FORESTS	409	86	0	ATTLEBORO MOUNTAIN R	\$-	\$347,000	\$347,000
WESTOVER, DANA & ASKIN, NANCY (1/3 UND)	409	87	0	ATTLEBORO MOUNTAIN R	\$-	\$187,800	\$187,800
LAY, MICHAEL, TRUSTEE	409	88	0	LANG ROAD	\$-	\$88,500	\$88,500
WESTOVER, DANA	409	89	0	LANG ROAD	\$-	\$100,400	\$100,400
MCWHIRK, JAMES D	409	90	0	260 LANG ROAD	\$173,300	\$57,000	\$232,400
WESTOVER, DANA	409	91	0	264 LANG ROAD	\$149,500	\$54,200	\$213,400
LUCEY, JAMES & ROBERTA	409	92	0	274 LANG ROAD	\$180,900	\$85,500	\$306,900
ASHNER, DONALD L & SCOTT A	409	93	0	278 LANG ROAD	\$37,900	\$62,300	\$102,900
GOULSTON, JERAD	409	94	0	281 LANG ROAD	\$241,400	\$62,700	\$306,000
WESTOVER, DANA	409	95	0	LANG ROAD	\$-	\$10,900	\$10,900
LUCEY ETAL, JAMES R	409	96	0	LANG ROAD	\$-	\$151,800	\$151,800
GOODELL, PAMELA R. 2015 REVOC. TRUST	409	97	0	229 LANG ROAD	\$199,000	\$70,800	\$282,000
LAY, MICHAEL, TRUSTEE	409	98	0	119 LANG ROAD	\$126,100	\$305,600	\$446,200
GARONE, MARSHA C	409	99	0	LANG ROAD	\$-	\$234,400	\$234,400
GARONE, MARSHA C	409	100	0	9 LANG ROAD	\$161,000	\$54,400	\$218,400
GARONE, DEVON F	409	101	0	317 WINCHESTER ROAD	\$274,600	\$69,200	\$355,200
BRICKYARD BROOK - COMMON LAND	409	102	0	WINCHESTER ROAD	\$-	\$-	\$-
WOODWISE FORESTLAND, LLC	409	103	0	WINCHESTER ROAD	\$-	\$314,300	\$315,500
COPLEY, PAUL	409	104	0	237 WINCHESTER ROAD	\$178,600	\$92,000	\$270,600
WOODWISE FORESTLAND, LLC	409	105	0	BACKLAND	\$-	\$121,100	\$121,100
WOODWISE FORESTLAND, LLC	410	1	0	PARKER HILL ROAD	\$-	\$177,100	\$177,100
WOODWISE FORESTLAND, LLC	410	2	0	PARKER HILL ROAD	\$-	\$23,700	\$23,700
WOODWISE FORESTLAND, LLC	410	3	0	PARKER HILL ROAD	\$-	\$133,200	\$133,200
S & M FOREST TRUST	410	4	0	TOAD HOLLOW ROAD	\$-	\$229,900	\$229,900
UNKNOWN OWNER	410	4	1	SPRAGUE ROAD	\$-	\$78,300	\$78,300
GALLOWAY, CHRISTOPHER A	410	5	0	TOAD HOLLOW ROAD	\$-	\$34,800	\$34,800
WOODWISE FORESTLAND, LLC	410	6	0	TOAD HOLLOW ROAD	\$-	\$241,500	\$241,500
WOODWISE FORESTLAND, LLC	410	7	0	TOAD HOLLOW ROAD	\$-	\$23,200	\$23,200
BUTTERFIELD, JAMES & KATHRYN	410	8	0	64 COLONY HILL ROAD	\$27,600	\$65,300	\$94,100
AUKSTIKALNIS, ELAINE K. & JOHN	410	9	0	66 COLONY HILL ROAD	\$234,900	\$69,400	\$308,100
POWELL, WESLEY S.	410	10	0	68 COLONY HILL ROAD	\$207,700	\$66,400	\$275,300
WOODWISE FORESTLAND, LLC	410	11	0	BACKLAND	\$-	\$3,200	\$3,200
WOODWISE FORESTLAND, LLC	410	12	0	OFF TOAD HOLLOW ROAD	\$-	\$149,700	\$149,700
CARZELLO, GERALD	410	13	0	TOAD HOLLOW ROAD	\$-	\$88,300	\$88,300
TUCKER, DENA S	410	14	0	BACKLAND	\$-	\$55,500	\$55,500
RICHMOND, TOWN OF	410	15	0	OFF TOAD HOLLOW ROAD	\$-	\$2,700	\$2,700
CARZELLO, GERALD	410	16	0	TOAD HOLLOW ROAD	\$-	\$14,600	\$14,600
LABBE, LINDA	410	17	0	110 WHIPPLE HILL ROAD	\$104,200	\$56,300	\$160,800
HILLOCK, WILLIAM & SHERI A REY	410	18	0	158 WHIPPLE HILL ROAD	\$79,000	\$69,700	\$171,100
HILLOCK, WILLIAM G.	410	19	0	180 WHIPPLE HILL ROAD	\$146,100	\$69,200	\$215,300
WROBLESKI, WILLIAM & CHRISTINE	410	20	0	WHIPPLE HILL ROAD	\$-	\$60,500	\$60,500
GOLDBERG, FRED	410	21	0	216 WHIPPLE HILL ROAD	\$193,400	\$96,900	\$295,500
PATCH, GREGG	410	22	0	222 WHIPPLE HILL ROAD	\$120,900	\$64,600	\$187,400
LAITINEN, JAMES & ELAINE	410	23	0	250 WHIPPLE HILL ROAD	\$196,100	\$255,600	\$497,100

Owner	Map	Lot	Sub	Location	Land	Buildings	Total
BONCAL, DEBORAH L.	410	24	0	280 WHIPPLE HILL ROAD	\$202,700	\$67,600	\$295,900
BRAKE, HARRY R. & CHERYL L.	410	25	0	296 WHIPPLE HILL ROAD	\$267,500	\$68,200	\$338,200
CIARAMELLA-MARROTTE, TANNER	410	26	0	314 WHIPPLE HILL ROAD	\$205,300	\$67,300	\$272,600
LANG, TIMOTHY S	410	27	0	320 WHIPPLE HILL ROAD	\$245,400	\$67,400	\$314,500
PETROWSKI, WILLIAM J	410	28	0	22 BARRUS ROAD	\$189,500	\$85,200	\$277,500
PATNODE, DONNA	410	29	0	BARRUS ROAD	\$-	\$106,100	\$106,100
HOLLINS, CHARLIE	410	30	0	40 BARRUS ROAD	\$245,900	\$174,500	\$427,400
RICHMOND, TOWN OF	410	31	0	BARRUS ROAD	\$-	\$17,000	\$17,000
WOODWISE FORESTLAND, LLC	410	32	0	BARRUS ROAD	\$-	\$120,400	\$120,400
CYR, CYNTHIA & CYR-SILVER, BEN	410	33	0	BARRUS ROAD	\$-	\$80,000	\$80,000
WOODWISE FORESTLAND, LLC	410	34	0	BOWKER ROAD	\$-	\$257,500	\$257,500
BREWER, DONNA	410	35	0	31 BARRUS ROAD	\$-	\$110,100	\$128,200
KAZIMIERCZYK, JOHN	410	36	0	5 BARRUS ROAD	\$105,100	\$90,600	\$211,300
TOEGEL, DANIEL R & MARTHA J	410	37	0	390 WHIPPLE HILL ROAD	\$268,200	\$87,500	\$359,000
TATRO, RICHARD C. AND DEBRA A.	410	38	0	400 WHIPPLE HILL ROAD	\$193,600	\$71,000	\$270,300
WILBER, MORRIS S	410	39	0	420 WHIPPLE HILL ROAD	\$-	\$71,600	\$75,900
REYNOLDS, SHERI A	410	40	0	424 WHIPPLE HILL ROAD	\$19,200	\$76,800	\$96,800
BLAIS, ERIC W	410	41	0	440 WHIPPLE HILL ROAD	\$238,800	\$86,600	\$327,800
MARCOTTE, KEVIN R. & SHARON L.	410	42	0	460 WHIPPLE HILL ROAD	\$190,600	\$106,100	\$300,600
MARCOTTE, KEVIN R. & SHARON L.	410	43	0	WHIPPLE HILL ROAD	\$-	\$104,200	\$104,200
PULSIFER, WILLIAM N	410	44	0	WHIPPLE HILL ROAD	\$-	\$91,900	\$94,900
KOZIARA, GREGORY	410	45	0	WHIPPLE HILL ROAD	\$76,200	\$121,400	\$197,600
SCHOFIELD, MARY	410	46	0	423 WHIPPLE HILL ROAD	\$208,300	\$172,000	\$383,700
AHMED, HAMDI & AIDA	410	47	0	WHIPPLE HILL ROAD	\$-	\$79,800	\$79,800
LAPLANTE, EDMOND JR.	410	48	0	365 WHIPPLE HILL ROAD	\$190,800	\$77,200	\$271,000
O'BRIEN, KAREN A.	410	49	0	335 WHIPPLE HILL ROAD	\$251,300	\$75,000	\$330,000
O'BRIEN, KAREN A.	410	50	0	WHIPPLE HILL ROAD	\$-	\$136,300	\$136,300
MARSDEN, JOHN R & SUSAN A	410	51	0	311 WHIPPLE HILL ROAD	\$275,000	\$124,500	\$408,900
WOLF CREEK INVESTMENTS, LLC	410	52	0	WHIPPLE HILL ROAD	\$-	\$238,100	\$238,100
WOLF CREEK INVESTMENTS, LLC	410	52	1	WHIPPLE HILL ROAD	\$-	\$59,400	\$59,400
LESLIE, RICHARD L.	410	53	0	243 WHIPPLE HILL ROAD	\$281,500	\$97,400	\$395,600
HUBBARD, JOSHUA J	410	54	0	239 WHIPPLE HILL ROAD	\$330,900	\$68,800	\$416,500
OSBORNE, ZAKRY D	410	55	0	219 WHIPPLE HILL ROAD	\$122,300	\$63,700	\$188,500
CROTEAU, TAMMY R.	410	56	0	215 WHIPPLE HILL ROAD	\$342,700	\$75,000	\$417,700
WROBLESKI, WILLIAM & CHRISTINE	410	57	0	199 WHIPPLE HILL ROAD	\$149,500	\$84,100	\$251,100
WOLF CREEK INVESTMENTS, LLC	410	58	0	BACKLAND	\$-	\$126,800	\$126,800
WOLF CREEK INVESTMENTS, LLC	410	59	0	WHIPPLE HILL ROAD	\$-	\$103,100	\$103,100
YMCA, CHESHIRE COUNTY	411	1	0	BACKLAND	\$-	\$41,600	\$41,600
HERTEL, RAED FAMILY TRUST	411	2	0	BACKLAND	\$-	\$66,500	\$66,500
HERTEL, RAED FAMILY TRUST	411	3	0	BACKLAND	\$-	\$96,000	\$96,000
CASS ESTATE, LYMAN	411	4	0	BACKLAND	\$-	\$9,700	\$9,700
YMCA, CHESHIRE COUNTY	411	5	0	BACKLAND	\$-	\$55,800	\$55,800
YMCA, CHESHIRE COUNTY	411	6	0	BACKLAND	\$-	\$36,600	\$36,600
YMCA, CHESHIRE COUNTY	411	7	0	BACKLAND	\$-	\$19,500	\$19,500
YMCA, CHESHIRE COUNTY	411	8	0	BACKLAND	\$-	\$46,900	\$46,900
HEISE II, ROY & JENNIFER	411	9	0	200 ATHOL ROAD	\$202,200	\$74,500	\$276,700
GAUDET, DANIELLE	411	10	0	220 ATHOL ROAD	\$158,400	\$72,800	\$244,500
PERRY, CAROL A.	411	11	0	236 ATHOL ROAD	\$244,500	\$80,700	\$331,800
PERRY, CAROL A.	411	11	0	236 ATHOL ROAD	\$244,500	\$80,700	\$331,800
CORMIER, DEBORAH JEAN	411	12	0	250 ATHOL ROAD	\$159,400	\$70,900	\$250,800
DEEM, SHANNON L	411	13	0	260 ATHOL ROAD	\$225,300	\$76,100	\$355,400
HEBERT, GARY M.	411	14	0	268 ATHOL ROAD	\$295,700	\$75,300	\$371,000

Owner	Map	Lot	Sub	Location	Land	Buildings	Total
YMCA, CHESHIRE COUNTY	411	15	0	ATHOL ROAD	\$-	\$2,600	\$2,600
YMCA, CHESHIRE COUNTY	411	16	0	ATHOL ROAD	\$-	\$3,300	\$3,300
YMCA, CHESHIRE COUNTY	411	17	0	ATHOL ROAD	\$-	\$18,400	\$18,400
CHRISTOPHERSEN, TIMOTHY & HEID	411	18	0	BACKLAND	\$-	\$121,100	\$121,100
WARNKE, CRAIG M & AMY M	411	19	0	326 ATHOL ROAD	\$198,500	\$110,500	\$341,400
RICHMOND, TOWN OF	411	19	1	ATHOL ROAD	\$-	\$88,700	\$88,700
RICHMOND, TOWN OF	411	20	0	TOWN FOREST ROAD	\$-	\$150,000	\$150,000
RICHMOND, TOWN OF	411	21	0	TOWN FOREST ROAD	\$-	\$175,200	\$175,200
WOODWISE FORESTLAND, LLC	411	22	0	TOWN FOREST ROAD	\$-	\$124,900	\$124,900
RICHMOND, TOWN OF	411	23	0	BACKLAND	\$-	\$4,400	\$4,400
RICHMOND, TOWN OF	411	24	0	BACKLAND	\$-	\$3,000	\$3,000
RICHMOND, TOWN OF	411	25	0	BACKLAND	\$-	\$7,700	\$7,700
RICHMOND, TOWN OF	411	26	0	TOWN FOREST ROAD	\$-	\$149,200	\$149,200
RICHMOND, TOWN OF	411	27	0	TOWN FOREST ROAD	\$-	\$130,200	\$130,200
LASALETTE LANE- COMMON LAND	411	28	0	ATHOL ROAD	\$-	\$-	\$-
STRAUS, MEINRAD J.	411	28	1	289 ATHOL ROAD	\$191,300	\$63,400	\$283,400
STRAUS, MEINRAD J.	411	28	1	289 ATHOL ROAD	\$191,300	\$63,400	\$283,400
PATRIA, JEREMY B. & BRIDGET A.	411	28	2	23 JOSEPH'S WAY	\$234,800	\$57,000	\$297,600
OGRODNIK, JASON G.	411	28	3	19 LASALETTE LANE	\$204,600	\$63,400	\$269,300
HAKALA, LAINE A.	411	28	4	38 LASALETTE LANE	\$105,100	\$60,200	\$165,300
LAPLUME, JUSTINE	411	28	7	59 LASALETTE LANE	\$210,300	\$60,200	\$275,000
CORMIER, ADAM C	411	28	8	65 LASALETTE LANE	\$221,500	\$54,200	\$277,900
BUSH, STEVE R III	411	28	5.1	41 LASALETTE LANE	\$206,100	\$64,500	\$277,300
GERMAIN, KATHERINE L	411	29	0	261 ATHOL ROAD	\$122,200	\$74,000	\$206,200
KOHLER, JOHN L.	411	30	0	255 ATHOL ROAD	\$75,500	\$77,200	\$168,400
PAGE, AMANDA C	411	31	0	237 ATHOL ROAD	\$131,800	\$83,200	\$218,400
CHAMBERLAIN TIMBERLANDS LLC	411	32	0	ATHOL ROAD	\$-	\$176,200	\$176,200
TOLMAN, AARON G.	411	33	0	209 ATHOL ROAD	\$177,000	\$84,800	\$275,500
CHAMBERLAIN, CRAIG	411	34	0	BACKLAND	\$-	\$10,800	\$10,800
JAGODZINSKI, STEPHEN	411	35	0	60 SPRAGUE ROAD	\$327,800	\$65,900	\$394,600
MAILLET, STEPHANI N	411	36	0	80 SPRAGUE ROAD	\$268,500	\$68,400	\$343,400
LEE, MARTIN R & MARCIA E	411	37	0	90 SPRAGUE ROAD	\$229,700	\$57,300	\$297,000
LUTZ, LEIGHTON A & MELISSA J	411	38	0	94 SPRAGUE ROAD	\$212,000	\$51,000	\$266,300
LUTZ, LEIGHTON A & MELISSA J	411	39	0	SPRAGUE ROAD	\$-	\$119,600	\$119,600
SWANSON, MARCIA	411	40	0	SPRAGUE ROAD	\$-	\$182,400	\$182,400
SWANSON, MARCIA	411	41	0	SPRAGUE ROAD	\$-	\$126,400	\$126,400
WOODWISE FORESTLAND, LLC	411	42	0	SPRAGUE ROAD	\$-	\$84,400	\$84,400
SWANSON, MARCIA	411	43	0	185 SPRAGUE ROAD	\$99,300	\$146,000	\$252,700
WOODWISE FORESTLAND, LLC	411	44	0	SPRAGUE ROAD	\$-	\$514,900	\$514,900
BEERS, MARY HAWLEY	411	45	0	41 SPRAGUE ROAD	\$122,900	\$65,900	\$190,100
GRIFFIN, PAUL & JEANETTE TRUSTEES	412	1	0	71 PROSPECT HILL ROAD	\$197,200	\$166,200	\$382,800
GRIFFIN, PAUL & JEANETTE TRUSTEES	412	1	0	PROSPECT HILL ROAD	\$197,200	\$166,200	\$382,800
GRIFFIN, PAUL & JEANETTE TRUSTEES	412	1	0	PROSPECT HILL ROAD	\$197,200	\$166,200	\$382,800
GRIFFIN, PAUL & JEANETTE TRUSTEES	412	1	0	PROSPECT HILL ROAD	\$197,200	\$166,200	\$382,800
GRIFFIN, PAUL & JEANETTE TRUSTEES	412	1	1	PROSPECT HILL ROAD	\$-	\$1,200	\$1,200
COTE, GERALD H & JOANNE F	412	2	0	TULLY BROOK ROAD	\$-	\$12,100	\$12,100
COTE, GERALD H & JOANNE F	412	3	0	20 FAY MARTIN ROAD	\$273,900	\$119,600	\$393,500
KAJOCA REALTY HOLDINGS, LLC	412	4	0	FAY MARTIN ROAD	\$-	\$378,600	\$380,700
ZUMO REALTY HOLDINGS, LLC	412	4	1	80 FAY MARTIN ROAD	\$224,600	\$91,600	\$329,700
MONTEIRO, RONALD	412	5	0	180 FAY MARTIN ROAD	\$335,600	\$162,300	\$528,400
BORNT, RYAN	412	6	0	220 FAY MARTIN ROAD	\$219,900	\$64,500	\$286,500
FRANZEN, WILLIAM & BETH TRUSTE	412	7	0	FAY MARTIN ROAD	\$-	\$103,800	\$103,800

Owner	Map	Lot	Sub	Location	Land	Buildings	Total
LESLIE, MICHAEL	412	8	0	FAY MARTIN ROAD	\$35,200	\$85,500	\$120,700
LESLIE, MICHAEL	412	8	0	FAY MARTIN ROAD	\$35,200	\$85,500	\$120,700
WARD TRUSTEE, DAVID A.	412	9	0	PROSPECT HILL ROAD	\$-	\$17,500	\$17,500
RICHARDSON, ROBERT	412	10	0	FAY MARTIN ROAD	\$-	\$70,600	\$70,600
HOAR, ALEXANDER	412	11	0	221 FAY MARTIN ROAD	\$120,800	\$219,900	\$342,900
TOWLE, KEVIN A	412	12	0	FAY MARTIN ROAD	\$-	\$77,100	\$77,100
ROCCA, MICHAEL S	412	13	0	BACKLAND	\$-	\$200,500	\$200,500
ROCCA, MICHAEL S	412	14	0	215 FAY MARTIN ROAD	\$439,800	\$1,132,700	\$1,708,000
MONTEIRO, RONALD	412	15	0	FAY MARTIN ROAD	\$-	\$92,000	\$92,000
SPATH, DAVID & NANCI	412	16	0	171 FAY MARTIN ROAD	\$283,300	\$96,700	\$385,500
WHITHAM, WALDEN & KATHLEEN	412	17	0	159 FAY MARTIN ROAD	\$190,100	\$94,500	\$287,100
RIOS, MARIA E	412	18	0	FAY MARTIN ROAD	\$-	\$64,500	\$64,500
SAINT BENEDICT CENTER, INC	412	19	0	115 FAY MARTIN ROAD	\$433,500	\$80,800	\$515,600
SAINT BENEDICT CENTER, INC	412	20	0	95 FAY MARTIN ROAD	\$2,080,600	\$183,400	\$2,271,300
SAINT BENEDICT CENTER, INC	412	20	0	95 FAY MARTIN ROAD	\$2,080,600	\$183,400	\$2,271,300
SAINT BENEDICT CENTER, INC	412	20	0	95 FAY MARTIN ROAD	\$2,080,600	\$183,400	\$2,271,300
SAINT BENEDICT CENTER, INC	412	20	0	95 FAY MARTIN ROAD	\$2,080,600	\$183,400	\$2,271,300
LABELLE, GROVER	412	21	0	59 FAY MARTIN ROAD	\$91,200	\$55,600	\$164,200
ST. PIERRE, GERALD L.	412	22	0	45 FAY MARTIN ROAD	\$216,600	\$64,100	\$311,700
ST. PIERRE, GERALD L.	412	22	1	35 FAY MARTIN ROAD	\$217,500	\$63,500	\$281,000
DAVIS, ROSEMARIE R.	412	23	0	15 FAY MARTIN ROAD	\$293,200	\$67,400	\$366,200
SIROIS, NORMAND J	412	23	1	FAY MARTIN ROAD	\$-	\$95,700	\$95,700
SIROIS, NORMAND J	412	24	0	70 TULLY BROOK ROAD	\$674,500	\$93,800	\$791,000
CORMIER, ALICE M	412	25	0	100 TULLY BROOK ROAD	\$207,000	\$66,300	\$275,400
MONTGOMERY TRSTEE,JANICE MARIE	412	26	0	112 TULLY BROOK ROAD	\$200,500	\$64,600	\$278,100
HAYNES, JOSEPH & LAUREEN	412	27	0	120 TULLY BROOK ROAD	\$219,300	\$65,000	\$285,800
HUGHES, PETER & MARIE	412	28	0	130 TULLY BROOK ROAD	\$409,300	\$73,000	\$489,900
SAINT BENEDICT CENTER, INC	412	29	0	TULLY BROOK ROAD	\$-	\$260,300	\$263,400
SAINT BENEDICT CENTER, INC	412	30	0	140 TULLY BROOK ROAD	\$363,500	\$67,800	\$432,100
FALL, WILLIAM P.	412	31	0	150 TULLY BROOK ROAD	\$318,200	\$65,100	\$384,700
BRYAN, DAVID J.	412	32	0	180 TULLY BROOK ROAD	\$312,700	\$64,600	\$379,000
TAGUE JR, THOMAS J & JUDITH A	412	33	0	210 TULLY BROOK ROAD	\$342,800	\$80,600	\$426,300
FOOTE, GEORGE B	412	34	0	TULLY BROOK ROAD	\$-	\$46,800	\$46,800
FOOTE, GEORGE B	412	35	0	TULLY BROOK ROAD	\$-	\$55,400	\$55,400
DREW, MATTHEW R., TRUSTEES	412	36	0	266 TULLY BROOK ROAD	\$341,200	\$173,600	\$526,900
FOOTE, GEORGE B	412	37	0	GREENWOODS RD	\$-	\$5,000	\$5,000
FOOTE, GEORGE B	412	38	0	GREENWOODS RD	\$-	\$119,400	\$119,400
FOOTE, GEORGE B	412	39	0	GREENWOODS RD	\$-	\$106,900	\$106,900
FOOTE, GEORGE B	412	40	0	GREENWOODS RD	\$-	\$140,400	\$140,400
DREW, MATTHEW R., TRUSTEES	412	41	0	TULLY BROOK ROAD	\$-	\$3,000	\$3,000
FOOTE, GEORGE B	412	42	0	TULLY BROOK ROAD	\$-	\$15,200	\$15,200
FOOTE, GEORGE B	412	43	0	TULLY BROOK ROAD	\$-	\$6,100	\$6,100
HERTEL, RAED FAMILY TRUST	412	44	0	TULLY BROOK ROAD	\$-	\$197,100	\$197,100
HONKALA, MICHAEL A	412	45	0	TULLY BROOK ROAD	\$-	\$325,900	\$325,900
BERSAW, DOUGLAS & KATHLEEN	412	46	0	139 TULLY BROOK ROAD	\$336,000	\$87,400	\$436,300
MARGAND, GERALD & CATHERINE	412	47	0	119 TULLY BROOK ROAD	\$206,600	\$69,100	\$283,400
MARGAND, GERALD & CATHERINE	412	48	0	115 TULLY BROOK ROAD	\$210,200	\$67,200	\$280,300
DEEGAN, MARK	412	49	0	BACKLAND	\$-	\$12,300	\$12,300
KULCZYK, LISA M	412	50	0	74 MONUMENT ROAD	\$291,200	\$130,000	\$424,400
BRUNK, ANNA KATHRYN	412	51	0	100 MONUMENT ROAD	\$152,700	\$84,600	\$240,300
MORSE FAMILY 2000 REVOCABLE LIVING TRUST	412	52	0	MONUMENT ROAD	\$-	\$19,700	\$19,700
BARGHOORN, STEVEN	412	53	0	MONUMENT ROAD	\$-	\$203,000	\$203,000

Owner	Map	Lot	Sub	Location	Land	Buildings	Total
HERTEL, RAED FAMILY TRUST	412	54	0	MONUMENT ROAD	\$-	\$186,100	\$186,100
CERSOSIMO INDUSTRIES INC	412	55	0	MONUMENT ROAD	\$-	\$252,300	\$252,300
STONE PLACE LLC	412	56	0	MONUMENT ROAD	\$-	\$221,200	\$221,200
HONKALA, MICHAEL A	412	57	0	143 MONUMENT ROAD	\$227,500	\$258,900	\$487,100
RAED HERTEL FAMILY TRUST	412	58	0	MONUMENT ROAD	\$-	\$118,000	\$118,000
FRANZEN, DANIEL R	412	59	0	115 MONUMENT ROAD	\$185,500	\$114,200	\$313,200
SILVER, MARY A	412	60	0	103 MONUMENT ROAD	\$184,100	\$71,800	\$256,700
NOLAN, MICHAEL F	412	61	0	MONUMENT ROAD	\$-	\$46,000	\$46,000
CERSOSIMO LUMBER CO.	413	1	0	PROSPECT HILL ROAD	\$-	\$285,000	\$285,000
CERSOSIMO INDUSTRIES INC	413	2	0	BACKLAND	\$-	\$76,100	\$76,100
CERSOSIMO INDUSTRIES INC	413	3	0	BACKLAND	\$-	\$63,200	\$63,200
CERSOSIMO INDUSTRIES INC	413	4	0	BACKLAND	\$-	\$119,000	\$119,000
CERSOSIMO LUMBER CO.	413	5	0	BACKLAND	\$-	\$25,400	\$25,400
CERSOSIMO LUMBER CO.	413	6	0	BACKLAND	\$-	\$90,300	\$90,300
FOOTE, GEORGE B	413	7	0	GREENWOODS RD	\$-	\$180,900	\$180,900
BARGHOORN, STEVEN	413	8	0	10 ROYALSTON FALLS ROAD	\$3,800	\$122,000	\$129,900
BARGHOORN, STEVEN	413	9	0	ROYALSTON FALLS ROAD	\$-	\$16,700	\$16,700
FOOTE, LISA HARRINGTON	413	11	0	ROYALSTON FALLS ROAD	\$-	\$337,500	\$337,500
FOOTE, LISA HARRINGTON	413	12	0	ROYALSTON FALLS ROAD	\$-	\$6,900	\$6,900
BARGHOORN, STEVEN	413	13	0	ROYALSTON FALLS ROAD	\$-	\$122,600	\$122,600
FOOTE, GEORGE B	413	14	0	GREENWOODS RD	\$-	\$32,500	\$32,500
WHITNEY FAMILY REV TRUST	414	1	0	10 GREENWOODS RD	\$295,600	\$72,300	\$375,900
MANN, DANIEL	414	2	0	16 GREENWOODS RD	\$97,800	\$68,800	\$169,100
RICHMOND, TOWN OF	414	3	0	GREENWOODS RD	\$-	\$2,500	\$2,500
RUKSTELA, KEVIN & JENIFER	414	4	0	20 GREENWOODS RD	\$228,000	\$70,900	\$314,000
SNOW, WAYNE & SHERRY	414	5	0	40 GREENWOODS RD	\$223,900	\$73,800	\$332,300
CHRISTOPHERSEN, TIMOTHY & HEID	414	6	0	60 GREENWOODS RD	\$141,100	\$95,200	\$254,100
TEPPER, JAMES J & DEBRA A	414	7	0	70 GREENWOODS RD	\$92,900	\$59,500	\$153,900
HEDENBERG, MATTHEW	414	8	0	90 GREENWOODS RD	\$183,900	\$105,500	\$297,600
BARGHOORN, STEVEN	414	9	0	GREENWOODS RD	\$-	\$204,400	\$204,400
FOOTE, GEORGE B	414	10	0	GREENWOODS RD	\$-	\$340,600	\$340,600
TARR, FELICIA	414	11	0	105 GREENWOODS RD	\$114,600	\$76,600	\$196,100
HANNON, JOHN P	414	12	0	101 GREENWOODS RD	\$268,300	\$73,000	\$344,800
NOLAN JAMES P. & LOUISE A.	414	13	0	99 GREENWOODS RD	\$112,200	\$82,100	\$197,500
BARRETT, MICHELLE V	414	14	0	89 GREENWOODS RD	\$19,300	\$61,300	\$82,300
FORTINI, VANESSA A.	414	15	0	79 GREENWOODS RD	\$131,500	\$72,600	\$208,600
RICHMOND, TOWN OF	414	16	0	GREENWOODS RD	\$-	\$2,500	\$2,500
DANIELS, WILLIAM R	414	17	0	55 GREENWOODS RD	\$302,500	\$85,400	\$440,600
DANIELS, WILLIAM R	414	17	0	55 GREENWOODS RD	\$302,500	\$85,400	\$440,600
MILLS, JERRY & SHARON	414	18	0	390 ATHOL ROAD	\$166,100	\$79,800	\$260,600
HERMAN, KENNETH & MELISSA	414	19	0	ATHOL ROAD	\$-	\$78,800	\$78,800
HERMAN, KENNETH & MELISSA	414	20	0	410 ATHOL ROAD	\$361,000	\$84,600	\$445,600
WALLACE, ANDREW	414	21	0	412 ATHOL ROAD	\$319,800	\$81,300	\$410,400
GOODNOW, LLOYD & KATHY	414	22	0	440 ATHOL ROAD	\$399,300	\$80,300	\$494,300
BROUSSEAU, JOSHUA	414	23	0	442 ATHOL ROAD	\$189,700	\$118,900	\$309,600
DOREY, CHRISTOPHER	414	24	0	462 ATHOL ROAD	\$-	\$106,400	\$116,600
KIELY, CAROLEE	414	25	0	BACKLAND	\$-	\$1,000	\$1,000
GUY, TODD M	414	26	0	BACKLAND	\$-	\$700	\$700
COY, ROBERT	414	27	0	441 ATHOL ROAD	\$119,500	\$201,800	\$329,700
PEARSALL, MICHAEL	414	28	0	425 ATHOL ROAD	\$165,400	\$116,400	\$285,800
HARDY, KATIE L	414	29	0	421 ATHOL ROAD	\$203,500	\$65,900	\$272,400
GOW, ROBERT E.	414	30	0	413 ATHOL ROAD	\$272,800	\$76,700	\$362,300

Owner	Map	Lot	Sub	Location	Land	Buildings	Total
ZINN, SUSAN E	414	31	0	407 ATHOL ROAD	\$266,000	\$67,700	\$336,500
ZINN, SUSAN E	414	32	0	BACKLAND	\$-	\$1,600	\$1,600
DUDA, ERIC A	414	33	0	389 ATHOL ROAD	\$206,900	\$72,200	\$287,300
DUDA, ERIC A	414	34	0	383 ATHOL ROAD	\$3,300	\$73,700	\$81,400
DUDA, ERIC A	414	34	0	383 ATHOL ROAD	\$3,300	\$73,700	\$81,400
COFFIN DAVID J.	414	35	0	339 ATHOL ROAD	\$75,600	\$72,400	\$161,500
BARNSTEAD, ERIC W.	414	36	0	335 ATHOL ROAD	\$192,000	\$109,300	\$305,100
DAMON-KELLOM KRISTIN Z	414	37	0	BACKLAND	\$-	\$53,100	\$53,100
COY, ROBERT	414	38	0	BACKLAND	\$-	\$24,500	\$24,500
WOODWISE FORESTLAND, LLC	414	39	0	BACKLAND	\$-	\$27,800	\$27,800
WOODWISE FORESTLAND, LLC	414	40	0	BACKLAND	\$-	\$69,100	\$69,100
RICHMOND, TOWN OF	414	41	0	BACKLAND	\$-	\$32,500	\$32,500
SYLVESTER, DAVID	414	42	0	OFF PARKER HILL ROAD	\$-	\$9,800	\$9,800
WOODWISE FORESTLAND, LLC	414	43	0	BACKLAND	\$-	\$16,500	\$16,500
WOODWISE FORESTLAND, LLC	414	44	0	PARKER HILL ROAD	\$-	\$299,800	\$299,800
S & M FOREST TRUST	415	1	0	TOAD HOLLOW ROAD ROW	\$-	\$80,000	\$80,000
S & M FOREST TRUST	415	2	0	TOAD HOLLOW ROAD ROW	\$-	\$109,200	\$109,200
S & M FOREST TRUST	415	3	0	TOAD HOLLOW ROAD ROW	\$-	\$385,000	\$385,000
ANDERSON, CHRISTOPHER D.	415	4	0	BOWKER ROAD	\$-	\$28,400	\$38,400
SHEARER, LAUREN C.	415	5	0	BOWKER ROAD	\$-	\$31,800	\$32,400
RICHMOND, TOWN OF	415	6	0	BOWKER ROAD	\$-	\$6,500	\$6,500
ESTATE OF CROWLEY, ELIZABETH	415	7	0	500 WHIPPLE HILL ROAD	\$208,700	\$69,100	\$277,800
SUL, NICOLE MARIE	415	8	0	506 WHIPPLE HILL ROAD	\$226,300	\$108,000	\$334,300
POWDERLY, MATHEW ROBERT	415	9	0	530 WHIPPLE HILL ROAD	\$203,100	\$120,400	\$335,800
MINOR, RONALD SCOTT SR.	415	10	0	580 WHIPPLE HILL ROAD	\$342,700	\$126,500	\$480,400
AUVIL, SANDRA L.	415	10	1	552 WHIPPLE HILL ROAD	\$278,000	\$65,000	\$343,400
TANDY, PETER S & DIANE R REV TRUST	415	11	0	WHIPPLE HILL ROAD	\$-	\$162,000	\$162,000
TANDY, JEAN CONKEY TRUSTEE	415	12	0	539 WHIPPLE HILL ROAD	\$143,500	\$248,300	\$402,100
BURK, DALE E.TRUSTEE,DTD 11/13	415	13	0	10 PUDDING HILL ROAD	\$152,400	\$63,200	\$245,900
BERG, LINDA M. & KENNETH J.	415	14	0	499 WHIPPLE HILL ROAD	\$201,800	\$189,300	\$410,100
CONSOLIDATED COMMUNICATIONS OF	TEL/CO	1	0	TOWN WIDE	\$-	\$-	\$355,300

Town of Richmond, New Hampshire

ALL UNPAID RECEIVABLES LISTED BY WARRANT

Summary:

Warrant	Invoices	Balance	Unpaid Penalties	Interest	Due As Of 02/14/2023
2018L01	1	\$3,005.12	\$110.25	\$2,073.29	\$5,188.66
2019L01	1	\$2,583.69	\$37.25	\$1,030.64	\$3,651.58
2020L01	4	\$7,377.37	\$20.00	\$1,710.16	\$9,107.53
2021L01	16	\$19,416.35	\$157.50	\$2,181.89	\$21,755.74
2022P01	31	\$26,004.30	\$0.00	\$1,164.94	\$27,169.24
2022P02	95	\$83,449.01	\$0.00	\$621.80	\$84,070.81
Totals:	148	\$141,835.84	\$325.00	\$8,782.72	\$150,943.56

Detail:

Warrant	Current Owner	Map Lot Sub	Due Date	Balance	Unpaid Penalties	Interest	Due As Of 02/14/2023
2018L01							
	MARCHANT, VICKI L.	000202 000034 000000	04/17/19	\$3,005.12	\$110.25	\$2,073.29	\$5,188.66
	Total For 2018L01			\$3,005.12	\$110.25	\$2,073.29	\$5,188.66
2019L01							
	MARCHANT, VICKI L.	000202 000034 000000	04/10/20	\$2,583.69	\$37.25	\$1,030.64	\$3,651.58
	Total For 2019L01			\$2,583.69	\$37.25	\$1,030.64	\$3,651.58
2020L01							
	KROLL, CHARLES & MADELIN	000408 000008 000000	04/12/21	\$2,834.90	\$0.00	\$721.14	\$3,556.04
	MANN, DANIEL	000414 000002 000000	04/12/21	\$823.72	\$0.00	\$29.07	\$852.79
	MARCHANT, VICKI L.	000202 000034 000000	04/12/21	\$2,525.08	\$10.00	\$651.82	\$3,186.90
	VAN VALZAH, ROBERT H	000405 000057 000000	04/12/21	\$1,193.67	\$10.00	\$308.13	\$1,511.80
	Total For 2020L01			\$7,377.37	\$20.00	\$1,710.16	\$9,107.53
2021L01							
	CLARK, BRIAN	000402 000022 000000	04/27/22	\$19.57	\$27.50	\$2.05	\$49.12
	COLLINS, AIMEE	000202 000027 000036	04/27/22	\$292.71	\$10.00	\$32.90	\$335.61
	FUSCO, MARK ANTONY II	000409 000052 000000	04/27/22	\$1,709.15	\$0.00	\$192.08	\$1,901.23
	KROLL, CHARLES & MADELIN	000408 000008 000000	04/27/22	\$2,813.87	\$10.00	\$316.23	\$3,140.10
	LOPEZ, CHRISTINE	000407 000075 000003	04/27/22	\$4,861.01	\$10.00	\$546.30	\$5,417.31
	MANN, DANIEL	000414 000002 000000	04/27/22	\$2,438.27	\$10.00	\$274.02	\$2,722.29
	MARCHANT, VICKI L.	000202 000034 000000	04/27/22	\$2,577.58	\$10.00	\$289.68	\$2,877.26
	MCROBBIE, LISA	000202 000027 000019	04/27/22	\$18.78	\$10.00	\$2.07	\$30.85
	POGORZELSKI, STANLEY	000407 000011 000000	04/27/22	\$78.98	\$10.00	\$8.88	\$97.86
	PRATT, BONNIE E	000405 000086 000001	04/27/22	\$1,673.02	\$10.00	\$188.02	\$1,871.04
	PRATT, DANIEL	000405 000104 000000	04/27/22	\$561.83	\$0.00	\$63.14	\$624.97
	VAN VALZAH, ROBERT H	000405 000057 000000	04/27/22	\$2,165.57	\$10.00	\$243.37	\$2,418.94
	VAN VALZAH, ROBERT H	000405 000058 000000	04/27/22	\$11.06	\$10.00	\$1.24	\$22.30
	VAN VALZAH, ROBERT H	000405 000059 000000	04/27/22	\$59.07	\$10.00	\$6.64	\$75.71
	VAN VALZAH, ROBERT H	000405 000060 000000	04/27/22	\$64.28	\$10.00	\$7.22	\$81.50
	VAN VALZAH, ROBERT H	000405 000063 000000	04/27/22	\$71.60	\$10.00	\$8.05	\$89.65
	Total For 2021L01			\$19,416.35	\$157.50	\$2,181.89	\$21,755.74
2022P01							
	ADAMS, SAMUEL	000202 000027 000007	07/20/22	\$62.00	\$0.00	\$2.84	\$64.84
	ATKINS, EDWARD R	000201 000008 000000	07/20/22	\$1,942.00	\$0.00	\$88.96	\$2,030.96
	CUNNINGHAM, DONA	000202 000027 000028	07/20/22	\$13.00	\$0.00	\$0.60	\$13.60

Warrant Current Owner	Map Lot Sub	Due Date	Balance	Unpaid Penalties	Interest	Due As Of 02/14/2023
CUSHING, RONALD & GAIL	000405 000095 000000	07/20/22	\$2,727.00	\$0.00	\$124.92	\$2,851.92
FARNUM, GORDON	000202 000027 000039	07/20/22	\$8.00	\$0.00	\$0.37	\$8.37
FUSCO, MARK ANTONY II	000409 000052 000000	07/20/22	\$917.00	\$0.00	\$42.01	\$959.01
GRINSTEAD, AMANDA C.	000407 000072 000000	07/20/22	\$160.10	\$0.00	\$7.33	\$167.43
HUBBARD, JOSHUA J	000410 000054 000000	07/20/22	\$2,859.00	\$0.00	\$130.97	\$2,989.97
KAJOCA REALTY HOLDINGS, L	000412 000004 000000	07/20/22	\$598.00	\$0.00	\$27.39	\$625.39
KONDRAI, MEGAN	000202 000027 000041	07/20/22	\$9.00	\$0.00	\$0.41	\$9.41
KROLL, CHARLES & MADELIN	000408 000008 000000	07/20/22	\$1,330.00	\$0.00	\$60.92	\$1,390.92
LOPEZ, CHRISTINE	000407 000075 000003	07/20/22	\$2,311.00	\$0.00	\$105.86	\$2,416.86
MANN, DANIEL	000414 000002 000000	07/20/22	\$1,151.00	\$0.00	\$52.73	\$1,203.73
MARCHANT, VICKI L.	000202 000034 000000	07/20/22	\$1,218.00	\$0.00	\$55.79	\$1,273.79
MCDONALD, AARON	000202 000027 000014	07/20/22	\$9.00	\$0.00	\$0.41	\$9.41
MCROBBIE, LISA	000202 000027 000019	07/20/22	\$52.00	\$0.00	\$2.38	\$54.38
PATRIA, JEREMY B. & BRIDGE	000411 000028 000002	07/20/22	\$998.85	\$0.00	\$19.48	\$1,018.33
POGORZELSKI, EVELYN & ST	000407 000003 000000	07/20/22	\$1,983.11	\$0.00	\$90.84	\$2,073.95
POGORZELSKI, EVELYN & ST	000407 000010 000000	07/20/22	\$14.00	\$0.00	\$0.64	\$14.64
POGORZELSKI, STANLEY	000407 000011 000000	07/20/22	\$41.00	\$0.00	\$1.88	\$42.88
PRATT, BONNIE E	000405 000086 000000	07/20/22	\$2,345.01	\$0.00	\$107.42	\$2,452.43
PRATT, BONNIE E	000405 000086 000001	07/20/22	\$976.00	\$0.00	\$44.71	\$1,020.71
PRATT, DANIEL	000405 000104 000000	07/20/22	\$734.00	\$0.00	\$33.62	\$767.62
SPRING, MICHAEL K	000402 000063 000000	07/20/22	\$5.94	\$0.00	\$0.27	\$6.21
VAN VALZAH, ROBERT H	000405 000057 000000	07/20/22	\$1,019.00	\$0.00	\$46.68	\$1,065.68
VAN VALZAH, ROBERT H	000405 000058 000000	07/20/22	\$1.00	\$0.00	\$0.05	\$1.05
VAN VALZAH, ROBERT H	000405 000059 000000	07/20/22	\$27.00	\$0.00	\$1.24	\$28.24
VAN VALZAH, ROBERT H	000405 000060 000000	07/20/22	\$29.00	\$0.00	\$1.33	\$30.33
VAN VALZAH, ROBERT H	000405 000063 000000	07/20/22	\$34.00	\$0.00	\$1.56	\$35.56
WAITE, MICHAEL R	000406 000008 000000	07/20/22	\$188.29	\$0.00	\$8.63	\$196.92
ZUMO REALTY HOLDINGS, LL	000412 000004 000001	07/20/22	\$2,242.00	\$0.00	\$102.70	\$2,344.70
Total For 2022P01			\$26,004.30	\$0.00	\$1,164.94	\$27,169.24

2022P02

ADAMS, SAMUEL	000202 000027 000007	01/11/23	\$57.00	\$0.00	\$0.42	\$57.42
ALBANO, CARMINE	000405 000083 000000	01/11/23	\$1,437.59	\$0.00	\$10.71	\$1,448.30
ATKINS, EDWARD R	000201 000008 000000	01/11/23	\$2,106.00	\$0.00	\$15.69	\$2,121.69
BARGHOORN, STEVEN	000412 000053 000000	01/11/23	\$54.00	\$0.00	\$0.40	\$54.40
BARGHOORN, STEVEN	000413 000008 000000	01/11/23	\$111.00	\$0.00	\$0.83	\$111.83
BARGHOORN, STEVEN	000413 000009 000000	01/11/23	\$2.00	\$0.00	\$0.01	\$2.01
BARGHOORN, STEVEN	000413 000013 000000	01/11/23	\$8.00	\$0.00	\$0.06	\$8.06
BARGHOORN, STEVEN	000414 000009 000000	01/11/23	\$40.00	\$0.00	\$0.30	\$40.30
BENOIT, TODD A	000408 000018 000000	01/11/23	\$434.00	\$0.00	\$3.23	\$437.23
BENOIT, TODD A	000408 000048 000000	01/11/23	\$1,443.00	\$0.00	\$10.75	\$1,453.75
BOUDREAU, JOHN & LYNN	000201 000064 000000	01/11/23	\$1,671.00	\$0.00	\$12.45	\$1,683.45
BOUDREAU, JOHN & LYNN	000409 000005 000000	01/11/23	\$2,033.00	\$0.00	\$15.15	\$2,048.15
BROKENSIRE TRUST	000405 000014 000000	01/11/23	\$1.00	\$0.00	\$0.01	\$1.01
BROKENSIRE TRUST	000405 000015 000000	01/11/23	\$143.00	\$0.00	\$1.07	\$144.07
BROKENSIRE TRUST	000405 000017 000000	01/11/23	\$944.00	\$0.00	\$7.03	\$951.03
BROKENSIRE TRUST	000405 000031 000000	01/11/23	\$20.00	\$0.00	\$0.15	\$20.15
BROKENSIRE TRUST	000405 000032 000000	01/11/23	\$7.00	\$0.00	\$0.05	\$7.05
BROKENSIRE TRUST	000405 000034 000000	01/11/23	\$22.01	\$0.00	\$0.15	\$22.16
BROKENSIRE TRUST	000405 000035 000000	01/11/23	\$4.00	\$0.00	\$0.03	\$4.03
BYRNE, HARRY	000202 000027 000043	01/11/23	\$3.00	\$0.00	\$0.02	\$3.02
CARBONE, ROBERT J & PEGG	000408 000056 000000	01/11/23	\$40.00	\$0.00	\$0.30	\$40.30
CARBONE, ROBERT J & PEGG	000408 000059 000000	01/11/23	\$2,589.00	\$0.00	\$19.29	\$2,608.29
COLE, KENNETH & VALERIE	000406 000011 000000	01/11/23	\$0.89	\$0.00	\$0.01	\$0.90
COLLINS, CHRISTINE	000202 000027 000029	01/11/23	\$12.00	\$0.00	\$0.09	\$12.09
COPLEY, ALLAN J TRUSTEE	000406 000016 000000	01/11/23	\$2.00	\$0.00	\$0.01	\$2.01
CUNNINGHAM, DONA	000202 000027 000028	01/11/23	\$72.00	\$0.00	\$0.54	\$72.54
CUSHING, RONALD & GAIL	000405 000095 000000	01/11/23	\$2,594.00	\$0.00	\$19.33	\$2,613.33
D'ARCO, BRAD & LINDA	000402 000079 000000	01/11/23	\$1,998.00	\$0.00	\$14.89	\$2,012.89

Warrant Current Owner	Map Lot Sub	Due Date	Balance	Unpaid Penalties	Interest	Due As Of 02/14/2023
DEEGAN, MARK	000412 000049 000000	01/11/23	\$2.00	\$0.00	\$0.01	\$2.01
FARNUM, GORDON	000202 000027 000039	01/11/23	\$2.00	\$0.00	\$0.01	\$2.01
FUSCO, MARK ANTONY II	000409 000052 000000	01/11/23	\$1,004.00	\$0.00	\$7.48	\$1,011.48
GREENWOOD, LESTER M	000408 000017 000000	01/11/23	\$916.53	\$0.00	\$6.83	\$923.36
GRINSTEAD, AMANDA C.	000407 000072 000000	01/11/23	\$2,905.00	\$0.00	\$21.65	\$2,926.65
GUNNERSON, DARREN	000402 000082 000000	01/11/23	\$2,494.91	\$0.00	\$18.59	\$2,513.50
GURIAN, DIXIE	000402 000020 000000	01/11/23	\$1,064.50	\$0.00	\$7.93	\$1,072.43
GUY, TODD M	000414 000026 000000	01/11/23	\$5.00	\$0.00	\$0.04	\$5.04
HALLAS FAMILY 2017 IRREVO	000404 000021 000000	01/11/23	\$2.00	\$0.00	\$0.01	\$2.01
HALLAS FAMILY 2017 IRREVO	000404 000041 000000	01/11/23	\$15.00	\$0.00	\$0.11	\$15.11
HILL, JENNIE LU	000409 000072 000000	01/11/23	\$2.00	\$0.00	\$0.01	\$2.01
HILL, JENNIE LU	000409 000073 000000	01/11/23	\$332.00	\$0.00	\$2.47	\$334.47
HILL, JENNIE LU	000409 000074 000000	01/11/23	\$7.00	\$0.00	\$0.05	\$7.05
HILLOCK, WILLIAM	000409 000030 000000	01/11/23	\$175.00	\$0.00	\$1.30	\$176.30
HILLOCK, WILLIAM	000409 000039 000000	01/11/23	\$2,387.00	\$0.00	\$17.79	\$2,404.79
HILLOCK, WILLIAM & SHERI A	000410 000018 000000	01/11/23	\$1,023.00	\$0.00	\$7.62	\$1,030.62
HILLOCK, WILLIAM G.	000410 000019 000000	01/11/23	\$1,603.00	\$0.00	\$11.95	\$1,614.95
HOLMAN CONTRACTING & L	000405 000121 000000	01/11/23	\$1,657.00	\$0.00	\$12.35	\$1,669.35
HONKALA, MICHAEL A	000412 000057 000000	01/11/23	\$924.00	\$0.00	\$6.89	\$930.89
HUBBARD, JOSHUA J	000410 000054 000000	01/11/23	\$3,280.00	\$0.00	\$24.44	\$3,304.44
KAJOCA REALTY HOLDINGS, L	000412 000004 000000	01/11/23	\$547.00	\$0.00	\$4.08	\$551.08
KAULBACK, JERRY	000202 000027 000013	01/11/23	\$13.00	\$0.00	\$0.10	\$13.10
KIERCE, RYAN J	000407 000092 000000	01/11/23	\$144.00	\$0.00	\$1.07	\$145.07
KOND RAT, MEGAN	000202 000027 000041	01/11/23	\$68.00	\$0.00	\$0.51	\$68.51
KROLL, CHARLES & MADELIN	000408 000008 000000	01/11/23	\$1,528.00	\$0.00	\$11.39	\$1,539.39
LAFRENIERE, SANDY	000202 000027 000008	01/11/23	\$10.00	\$0.00	\$0.07	\$10.07
LANG, TIMOTHY S	000410 000027 000000	01/11/23	\$2,425.00	\$0.00	\$18.07	\$2,443.07
LAPIERRE, WAYNE	000202 000027 000026	01/11/23	\$95.00	\$0.00	\$0.71	\$95.71
LAPIERRE, WAYNE & DONNA	000202 000027 000021	01/11/23	\$54.00	\$0.00	\$0.40	\$54.40
LEIGHTON, PAMELA J.	000405 000093 000000	01/11/23	\$882.00	\$0.00	\$6.57	\$888.57
LIVINGSTON, KATHY	000402 000018 000000	01/11/23	\$1,936.00	\$0.00	\$14.43	\$1,950.43
LOPEZ, CHRISTINE	000407 000075 000003	01/11/23	\$2,310.00	\$0.00	\$17.21	\$2,327.21
LUCAS, MICHAEL A	000405 000039 000003	01/11/23	\$2,115.00	\$0.00	\$15.76	\$2,130.76
MANN, DANIEL	000414 000002 000000	01/11/23	\$1,342.00	\$0.00	\$10.00	\$1,352.00
MERCHANT, VICKI L.	000202 000034 000000	01/11/23	\$1,014.00	\$0.00	\$7.56	\$1,021.56
MCCAFFERTY, LINDA	000405 000041 000000	01/11/23	\$104.00	\$0.00	\$0.78	\$104.78
MCDONALD, AARON	000202 000027 000014	01/11/23	\$3.00	\$0.00	\$0.02	\$3.02
MCROBBIE, LISA	000202 000027 000019	01/11/23	\$41.00	\$0.00	\$0.31	\$41.31
PATRIA, JEREMY B. & BRIDGE	000411 000028 000002	01/11/23	\$2,236.00	\$0.00	\$16.66	\$2,252.66
POGORZELSKI, EVELYN & ST	000407 000003 000000	01/11/23	\$1,736.00	\$0.00	\$12.94	\$1,748.94
POGORZELSKI, EVELYN & ST	000407 000010 000000	01/11/23	\$4.00	\$0.00	\$0.03	\$4.03
POGORZELSKI, STANLEY	000407 000011 000000	01/11/23	\$42.00	\$0.00	\$0.31	\$42.31
POWERS, STEPHEN	000408 000102 000000	01/11/23	\$1,522.00	\$0.00	\$11.34	\$1,533.34
PRATT, BONNIE E	000405 000086 000000	01/11/23	\$3,340.00	\$0.00	\$24.89	\$3,364.89
PRATT, BONNIE E	000405 000086 000001	01/11/23	\$613.00	\$0.00	\$4.57	\$617.57
PRATT, DANIEL	000405 000104 000000	01/11/23	\$754.00	\$0.00	\$5.62	\$759.62
RECORE, WALLACE J.	000405 000052 000000	01/11/23	\$2,031.00	\$0.00	\$15.14	\$2,046.14
REYNOLDS, SHERI A	000409 000029 000000	01/11/23	\$2,032.00	\$0.00	\$15.14	\$2,047.14
REYNOLDS, SHERI A	000410 000040 000000	01/11/23	\$662.00	\$0.00	\$4.93	\$666.93
RICHMOND, TOWN OF	000412 000052 000000	01/11/23	\$236.00	\$0.00	\$1.76	\$237.76
SAZAMA, KEN	000407 000031 000000	01/11/23	\$430.00	\$0.00	\$3.20	\$433.20
SCHOFIELD, MARY	000410 000046 000000	01/11/23	\$1,980.00	\$0.00	\$14.76	\$1,994.76
SHERLOCK, PATRICK	000202 000027 000017	01/11/23	\$137.00	\$0.00	\$1.02	\$138.02
SHIR-ROY	000202 000027 000003	01/11/23	\$6.00	\$0.00	\$0.04	\$6.04
SIROIS, NORMAND J	000412 000023 000001	01/11/23	\$756.00	\$0.00	\$5.63	\$761.63
SNOW, WAYNE & SHERRY	000414 000005 000000	01/11/23	\$2,381.00	\$0.00	\$17.74	\$2,398.74
SPRING, MICHAEL K	000402 000063 000000	01/11/23	\$10.00	\$0.00	\$0.07	\$10.07
STRELITZ, PAMELA	000201 000006 000000	01/11/23	\$1,450.59	\$0.00	\$10.81	\$1,461.40
SWEENEY, WILLIAM G.	000201 000048 000000	01/11/23	\$1,427.99	\$0.00	\$10.64	\$1,438.63

Warrant Current Owner	Map Lot Sub	Due Date	Balance	Unpaid Penalties	Interest	Due As Of 02/14/2023
TAGUE JR, THOMAS J & JUDI	000412 000033 000000	01/11/23	\$3,184.00	\$0.00	\$23.73	\$3,207.73
TESTA, JOE	000202 000027 000040	01/11/23	\$9.00	\$0.00	\$0.07	\$9.07
UNKNOWN OWNER	000410 000004 000001	01/11/23	\$1,154.00	\$0.00	\$8.60	\$1,162.60
VAN VALZAH, ROBERT H	000405 000057 000000	01/11/23	\$874.00	\$0.00	\$6.51	\$880.51
VAN VALZAH, ROBERT H	000405 000059 000000	01/11/23	\$7.00	\$0.00	\$0.05	\$7.05
VAN VALZAH, ROBERT H	000405 000060 000000	01/11/23	\$8.00	\$0.00	\$0.06	\$8.06
VAN VALZAH, ROBERT H	000405 000063 000000	01/11/23	\$9.00	\$0.00	\$0.07	\$9.07
ZUMO REALTY HOLDINGS, LL	000412 000004 000001	01/11/23	\$2,137.00	\$0.00	\$15.93	\$2,152.93
Total For 2022P02			\$83,449.01	\$0.00	\$621.80	\$84,070.81
Totals for All Warrants:			\$141,835.84	\$325.00	\$8,782.72	\$150,943.56

TOWN BUSINESS HOURS

105 Old Homestead Highway, Richmond NH 03470

Selectmen's Meeting:	Monday 9 AM - 12 PM, 3 PM - 5:30 PM Wednesday 9 AM - 1 PM Thursday 9 AM - 12 PM	603-239-4232
Selectmen's Meetings:	Monday Night at 5:30 PM Public Welcome	
Town Clerk Office:	Tuesday 12:30 AM - 4:30 PM Appointments Available at 5:00 PM, 5:30 PM and 6:00 PM Wednesday 9 AM - 12 PM, 1:00 PM - 4 PM Thursday 9 AM - 12 PM	603-239-6202
Tax Collector Office:	Monday 6 PM - 8 PM Wednesday 9 AM - 12 PM	603-239-6106
Library Hours:	Tuesday 3 PM - 7 PM Wednesday 9 AM - 12 PM Thursday 3 PM - 7 PM Saturday 10 AM - 2 PM	603-239-6164
Winchester Transfer Station and Recycling Facility:	Tuesday 8 AM - 4 PM Thursday 8 AM - 7 PM Saturday 8 AM - 5 PM	603-239-8136
Cheshire County Sheriff's Office:	(Non Emergency)	603-355-2000
Fire Department/Rescue:	(Non Emergency)	603-239-4466
Fire Permits - Buzz Shaw:		603-239-4238
Road Agent Buddy Blood:		603-400-3629

Visit town on-line: <http://richmond.nh.gov>

Design and Printing: GemGraphics, Keene, NH