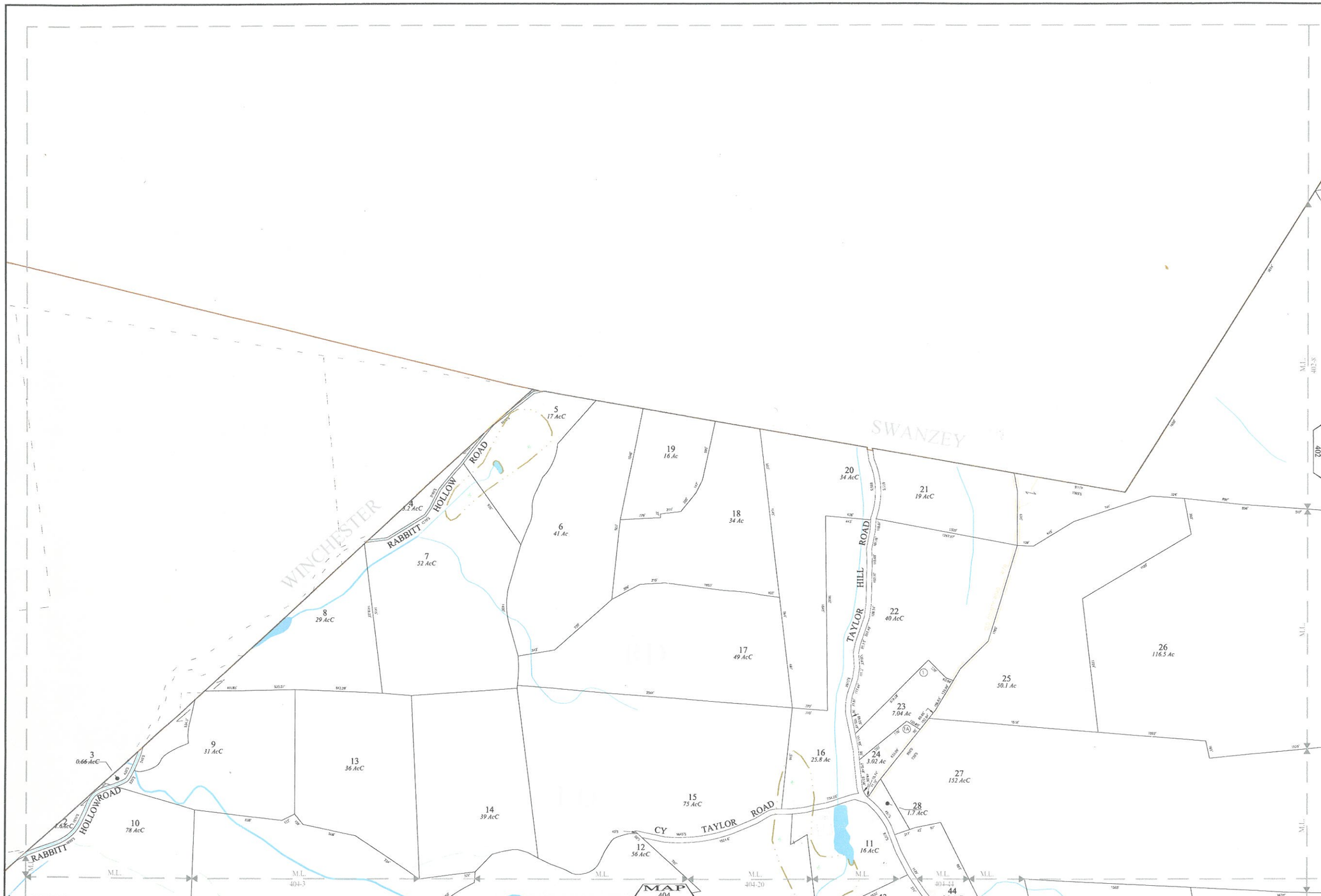

Terra-Map
A Division of Avitar Associates of New England, Inc.
Phone 603 798-4419
Fax 603 798-4263
www.avitarassociates.com
Terramap@avitarassociates.com

Town of RICHMOND Cheshire County New Hampshire

LEGEND

Lot-Sub	2-12
Acreage S-Survey C-Calculated	20 AcS
Dimensions (Feet)	200'
Trail	
ROW/Private	
Structures	
Wetlands	
Lakes, Rivers, & Ponds	
Exempt Properties	
Town Owned Land	
Conservation Easements	
Residential District	
Lakeside District	
Wetland Conservation District	
Stonewall	
Barbed Fence	

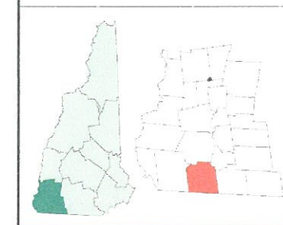

MAP INDEX

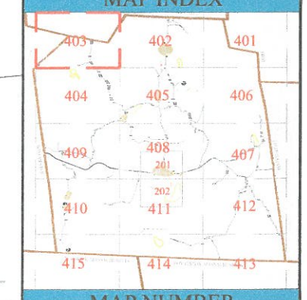

MAP NUMBER

403

N W E S

THE HORIZONTAL DATUM IS THE NEW HAMPSHIRE STATE PLANE COORDINATE SYSTEM, NAD 83.

FOR ASSESSMENT PURPOSES NOT TO BE USED FOR CONVEYANCES

REVISED APRIL 1, 2018

SCALE

1" : 400'

METERS 50 0 100 200 300 400 500 600 700 800 900 1000 1100

FEET 200 0 400 800 1200 1600 2000 2400 2800 3200 3600

MAP NOTES