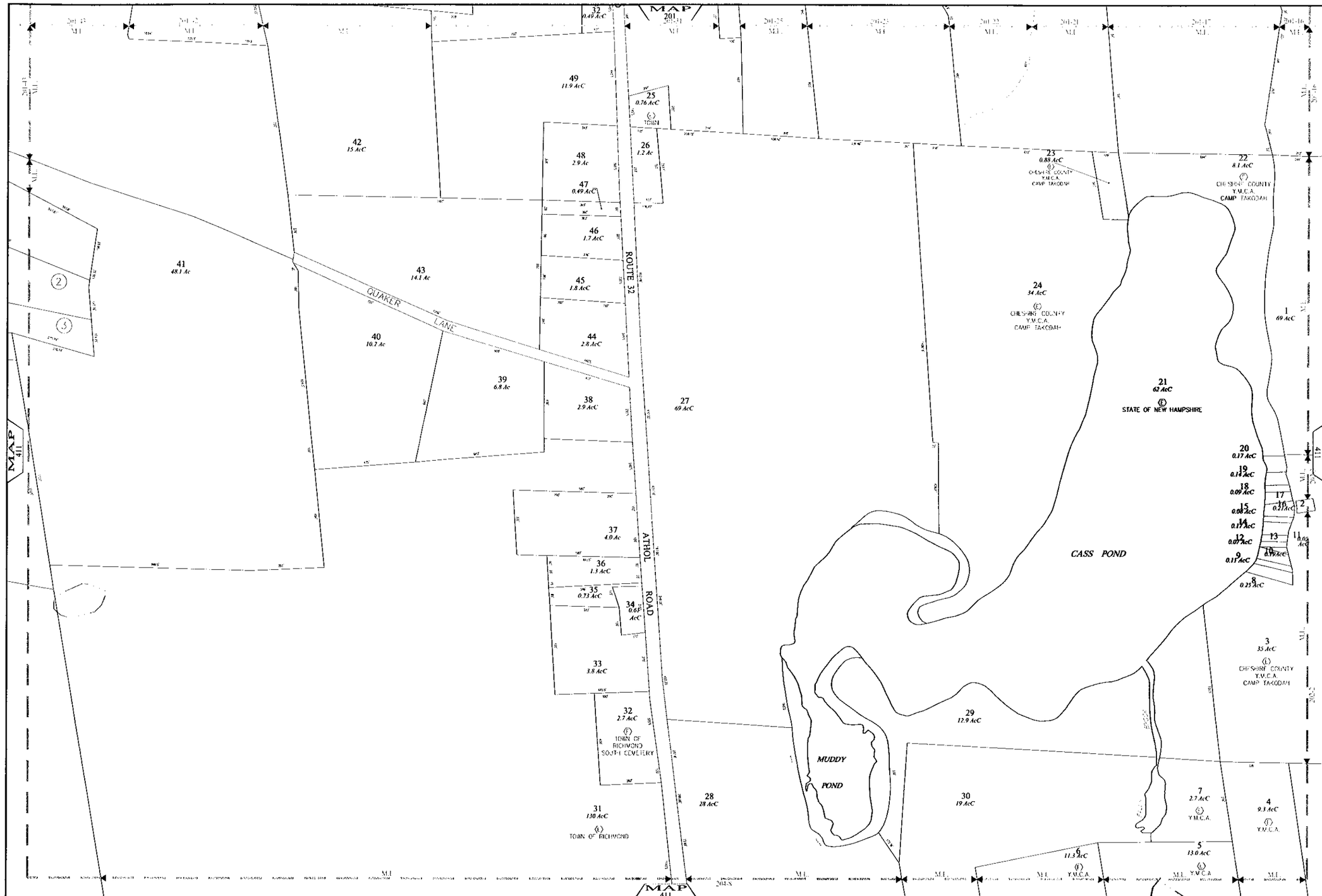

Terra-Map

Phone 603 798-4419

Fax 603 798-4263

Avi[illegible]iates of N[illegible]d, Inc.

www.avitarassociates.com
Terramap@avitarassociates.com

Town of Cheshire County New Hampshire

Lot-Sub	2-12
Acreage	20 AcS
S-Survey C-Calculated	
Dimensions (Feet)	200'
Trail	
ROW/Private	
Structures	
Wetlands	
Lakes, Rivers, & Ponds	
Exempt Properties	
Town Owned Land	
Conservation Easements	
Residential District	
Lakeside District	
Wetland Conservation District	
Stonewall	
Barbed Fence	

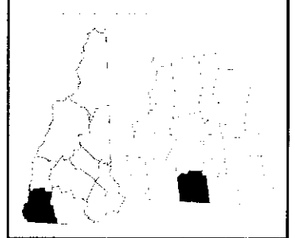

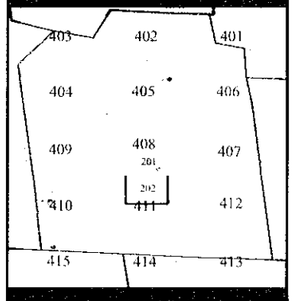

THE HORIZONTAL DATUM IS THE NEW HAMPSHIRE STATE PLANE COORDINATE SYSTEM, NAD 83.

FOR ASSESSMENT PURPOSES NOT TO BE USED FOR CONVEYANCES

REVISED APRIL 1, 2016

1" : 200'

METERS 50 0 50 100 150 200 250 300 350 400 450 500 550

FEET 100 0 200 400 600 800 1000 1400 1800

202